






Figure 2: Location of evaluation trenches

 W/A Archaeology Ltd 2012	
Sedgefield Cricket Club, County Durham	
CLIENT: Sedgefield Town Council	
SCALE: 1:750 at A4	
DRAWN BY: AB	
DATE: May 2012	
KEY:	
 Evaluation trench	 Proposed bowling green
 Geophysical anomaly	
	
<small>Reproduced by permission of Ordnance Survey on behalf of The Controller of Her Majesty's Stationery Office. © Crown copyright. All rights reserved. Licence number 100019512</small>	
REPORT No: CP1462	
FIGURE: 2	