


 <p>WA Archaeology Ltd 2012</p>	<p>PROJECT: King's Arms Lane, Alston, Cumbria  SCALE: 1:500 at A4  REPORT No: CP10037  CLIENT: Countryside Consultants  DRAWN BY: AB  DATE: June 2012  FIGURE: 2</p>	<p>KEY:</p> <p> Site boundary</p> <p> Evaluation trenches</p>	 <p>Reproduced by permission of Ordnance Survey on behalf of The Controller of Her Majesty's Stationery Office. © Crown copyright. All rights reserved. Licence number 100019512</p>
--	--	---	---

Figure 2: Location of evaluation trenches (TR1-3)