




| | | | |
|--|--|--|---|
|  <p>WA Archaeology Ltd 2012</p> | <p>PROJECT: Kent Beck Bridge, Neasham, County Durham</p> <p>SCALE: 1:50,000 at A4</p> <p>REPORT No: CP1439/11</p> <p>CLIENT Environment Agency</p> <p>DRAWN BY: FW</p> <p>DATE: June 2012</p> <p>FIGURE: 1</p> | <p>KEY:</p>  Site Location |  <p>Reproduced by permission of Ordnance Survey on behalf of The Controller of Her Majesty's Stationery Office. © Crown copyright. All rights reserved. Licence number 100019512</p> |
|--|--|--|---|

Figure 1: Site Location