


 <p>WA Archaeology Ltd 2012</p>	<p>PROJECT: The Mill Inn, Westgate Road, Newcastle-upon-Tyne</p> <p>SCALE: 1:200 at A4</p> <p>REPORT No: CP10205</p> <p>CLIENT: Naji Property</p> <p>DRAWN BY: AB</p> <p>DATE: July 2012</p> <p>FIGURE: 2</p>	<p>KEY:</p> <p> Development boundary</p> <p> Monitored area</p>	 <p>Reproduced by permission of Ordnance Survey on behalf of The Controller of Her Majesty's Stationery Office. © Crown copyright. All rights reserved. Licence number 100019512</p>
--	---	---	---

Figure 2 : Location of watching brief