

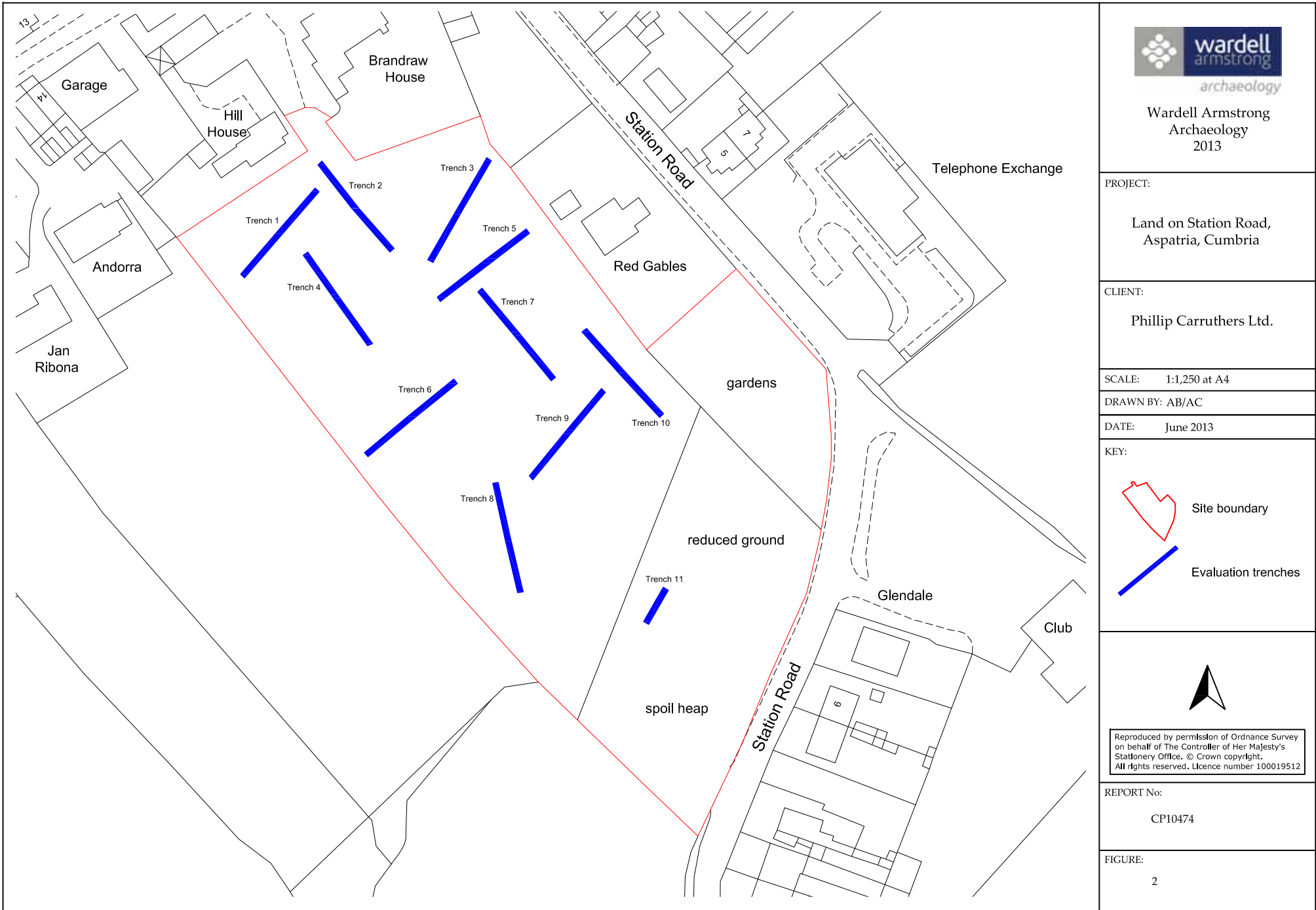
 <p>Wardell Armstrong Archaeology 2013</p>	<p>PROJECT: Land on Station Road, Aspatria, Cumbria</p> <p>SCALE: 1:40,000 at A4</p> <p>REPORT No: CP10474</p> <p>CLIENT: Phillip Carruthers Ltd.</p> <p>DRAWN BY: AB</p> <p>DATE: June 2013</p> <p>FIGURE: 1</p>	<p>KEY:</p>  Site location	 <p>Reproduced by permission of Ordnance Survey on behalf of The Controller of Her Majesty's Stationery Office. © Crown copyright. All rights reserved. Licence number 100019512</p>
---	---	---	---

Figure 1: Site location.



Wardell Armstrong
Archaeology
2013

PROJECT:

Land on Station Road,
Aspatria, Cumbria

CLIENT:



Phillip Carruthers Ltd.

SCALE: 1:1,250 at A4

DRAWN BY: AB/AC

DATE: June 2013

KEY:

 Site boundary
 Evaluation trenches



Reproduced by permission of Ordnance Survey on behalf of The Controller of Her Majesty's Stationery Office. © Crown copyright. All rights reserved. Licence number 100019512

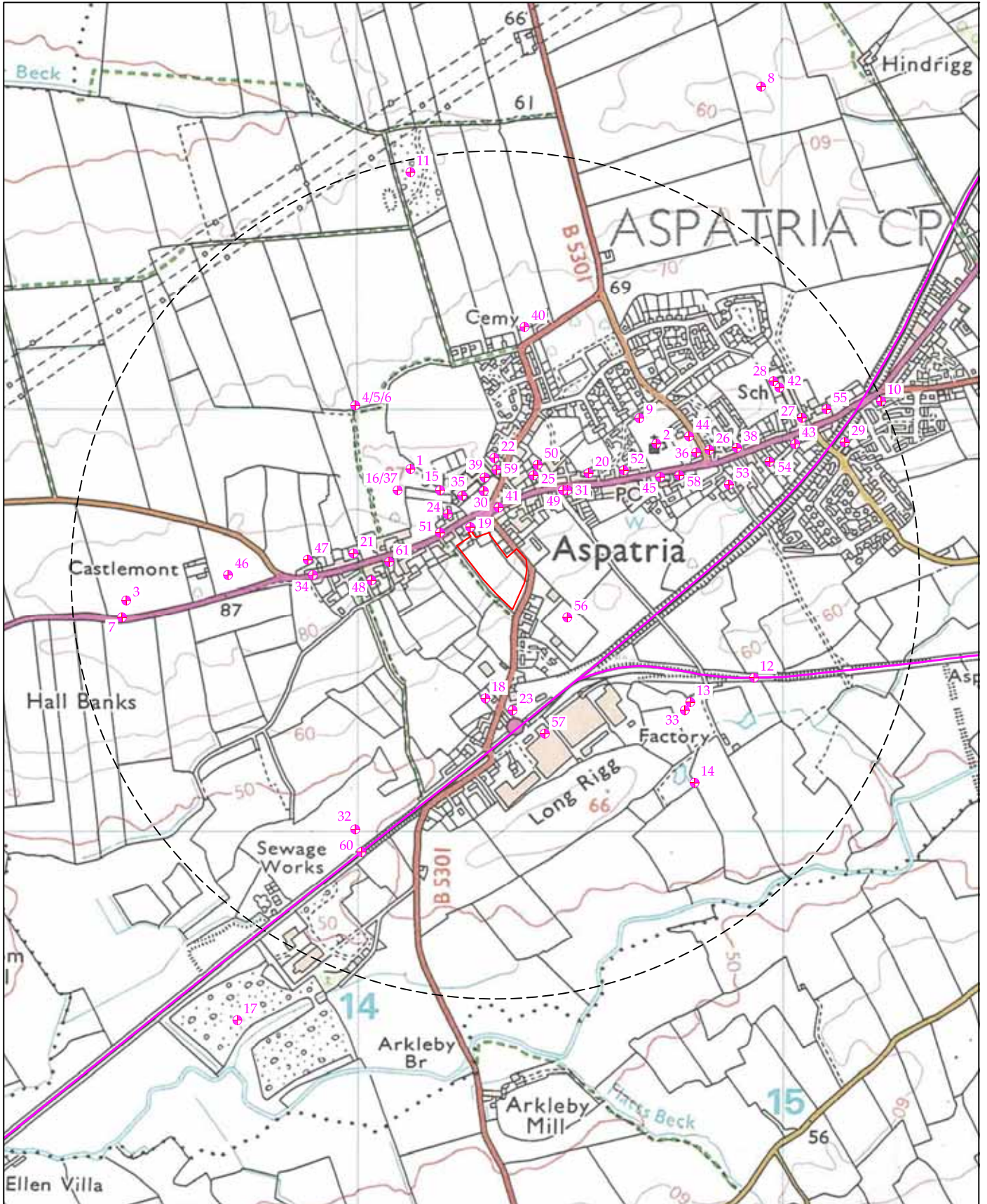
REPORT No:

CP10474

FIGURE:

2

Figure 2: Detailed site plan with location of evaluation trenches.








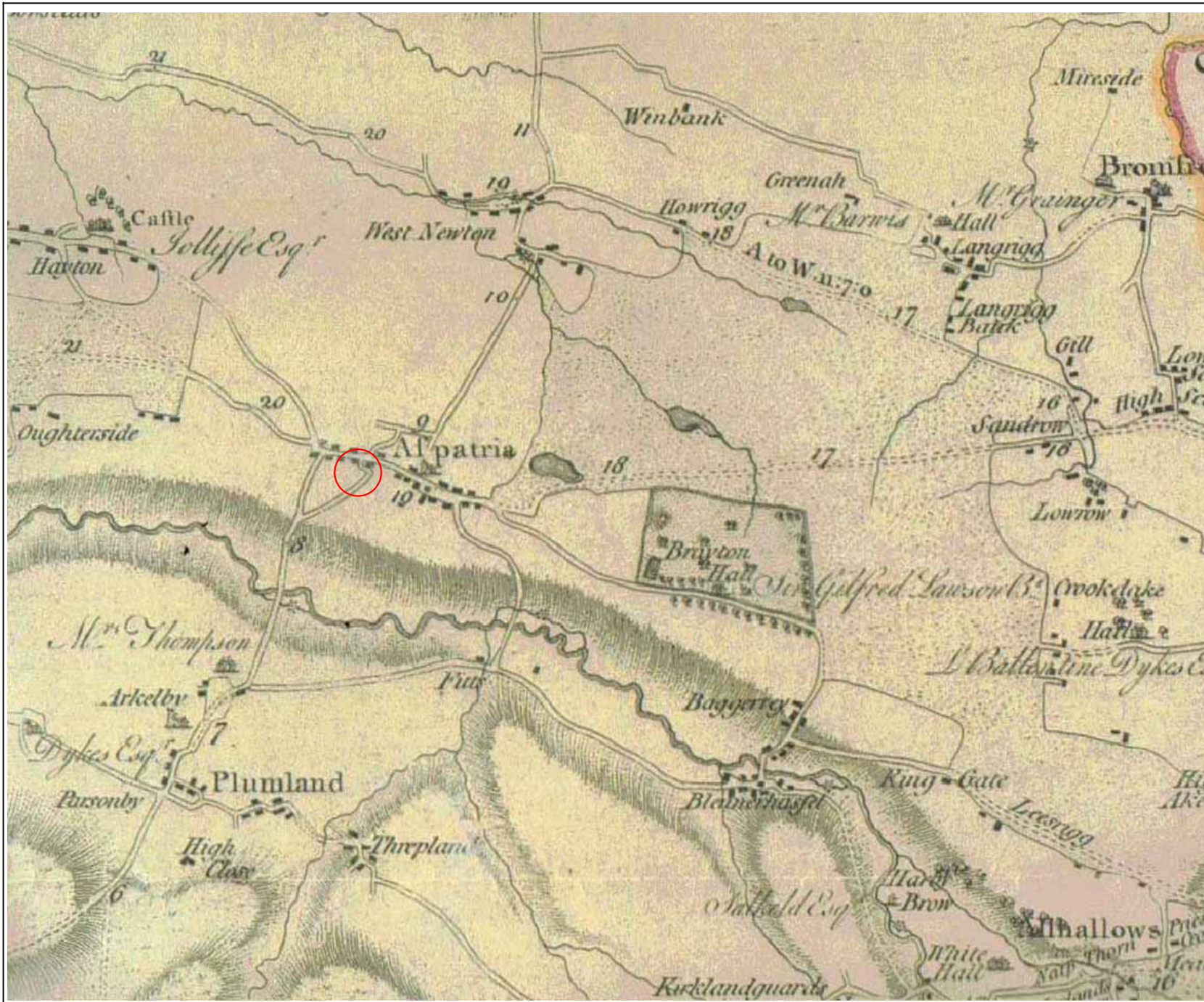
 <p>Wardell Armstrong Archaeology 2013</p>	<p>PROJECT: Land on Station Road, Aspatria, Cumbria</p> <p>SCALE: 1:12,500 at A4</p> <p>REPORT No: CP10474</p> <p>CLIENT: Phillip Carruthers Ltd.</p> <p>DRAWN BY: AB</p> <p>DATE: June 2013</p> <p>FIGURE: 3</p>	<p>KEY:</p> <ul style="list-style-type: none">  Site boundary  54 Location of HER sites  1km radius 	 <p>Reproduced by permission of Ordnance Survey on behalf of The Controller of Her Majesty's Stationery Office. © Crown copyright. All rights reserved. Licence number 100019512</p>
---	---	--	---

Figure 3: Locations of HER sites within 1km radius of the site.



Wardell Armstrong
Archaeology
2013


PROJECT:
Land on Station Road,
Aspatria, Cumbria

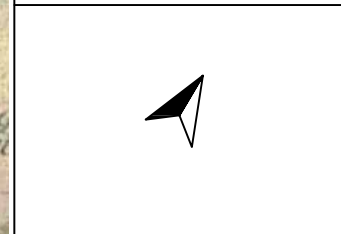
CLIENT:
Phillip Carruthers Ltd.

SCALE: Not to scale

DRAWN BY: AB

DATE: June 2013

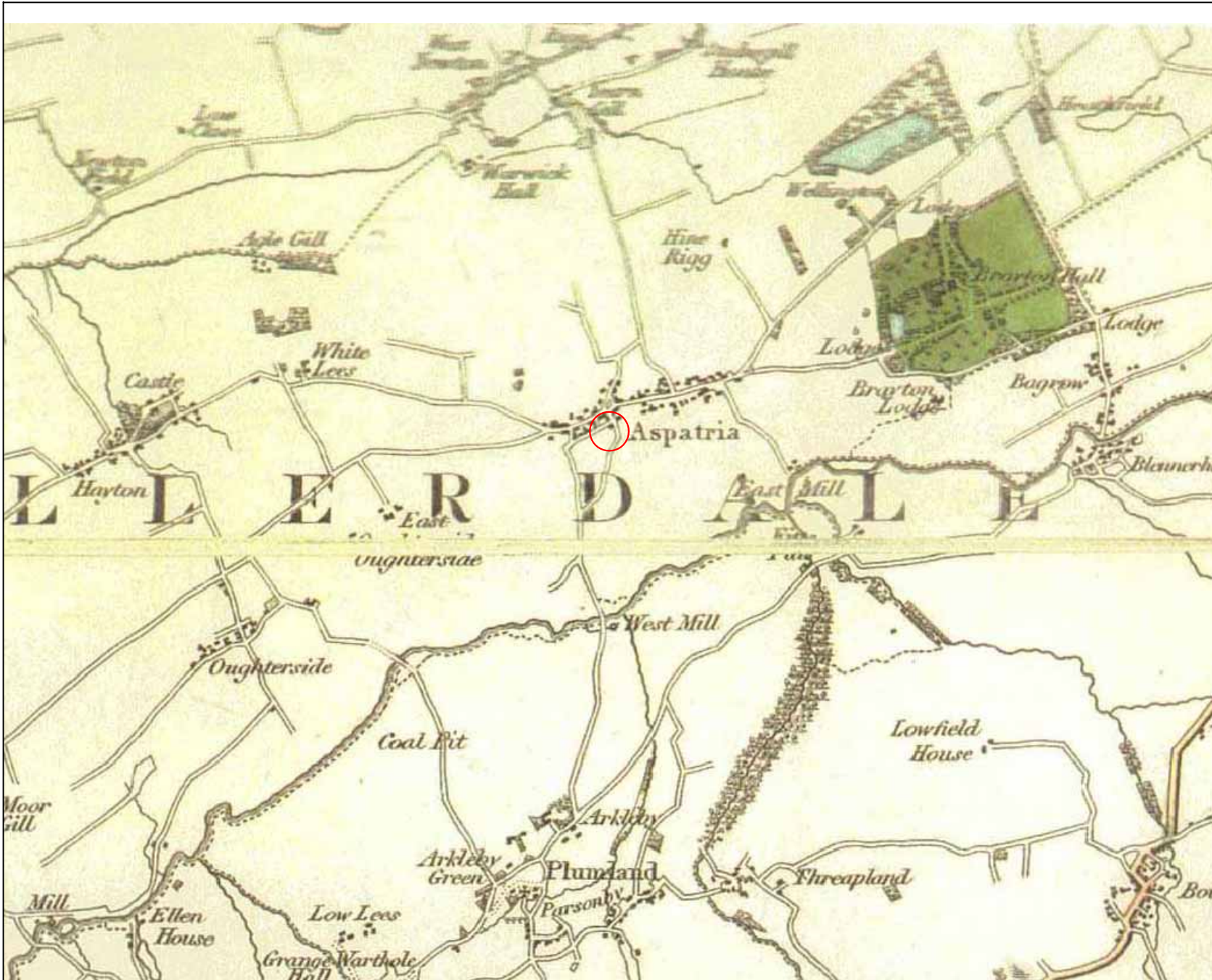
KEY:
 Site location



REPORT No:
CP10474

FIGURE:
4

Figure 4: Extract from Hodkinson and Donald's Map of Cumberland, 1774.



Wardell Armstrong
Archaeology
2013

PROJECT:

Land on Station Road,
Aspatria, Cumbria

CLIENT:


Phillip Carruthers Ltd.


SCALE: Not to scale

DRAWN BY: AB

DATE: June 2013

KEY:

 Site location



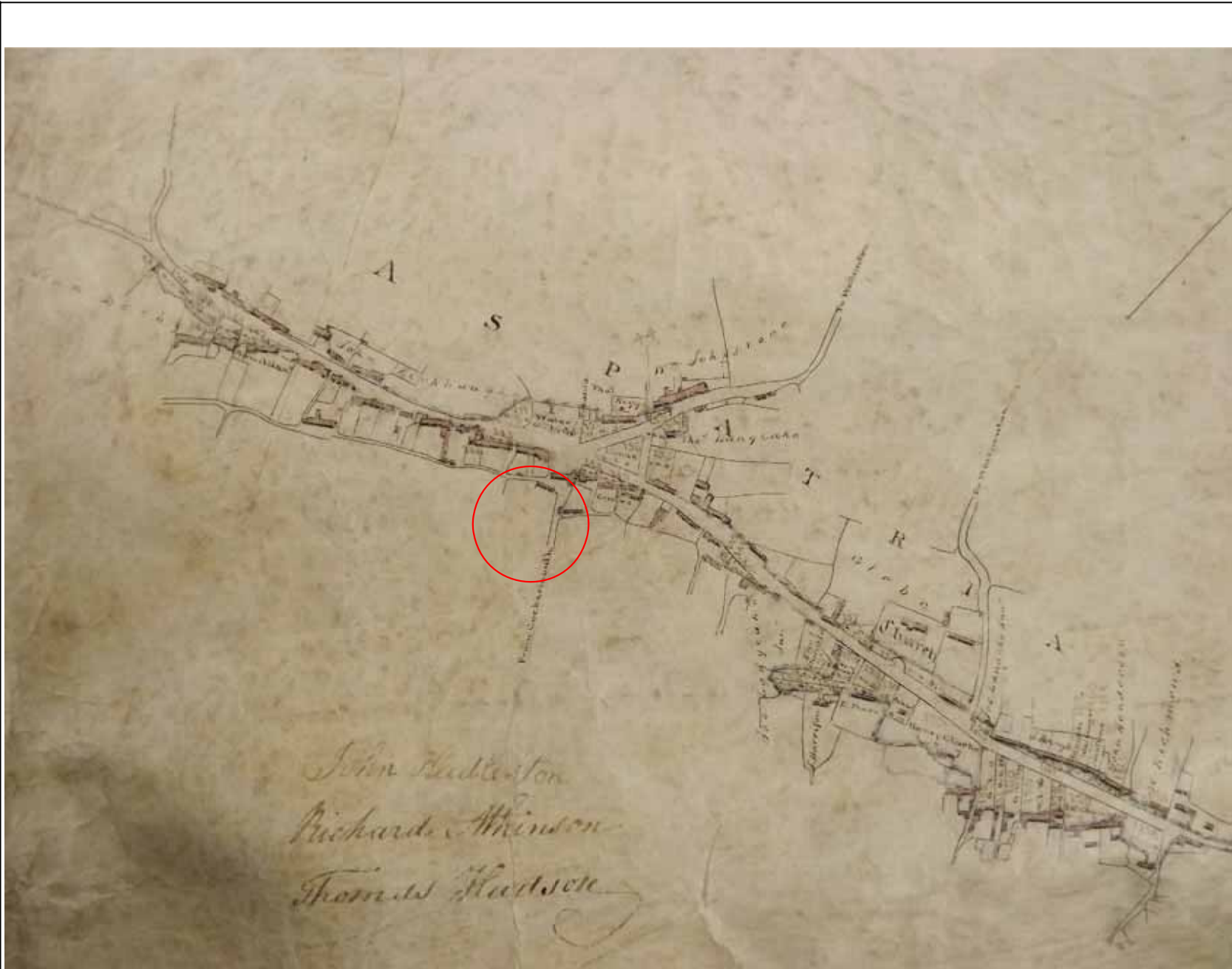
REPORT No:

CP10474

FIGURE:

5

Figure 5: Extract from Greenwood's Map of Cumberland, 1823.



Wardell Armstrong
Archaeology
2013

PROJECT:

Land on Station Road,
Aspatia, Cumbria

CLIENT:


Phillip Carruthers Ltd.

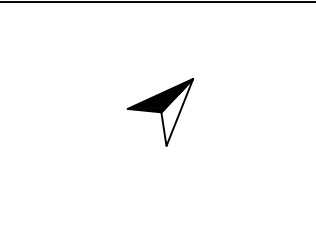
SCALE: Not to scale

DRAWN BY: AB

DATE: June 2013

KEY:

 Site location



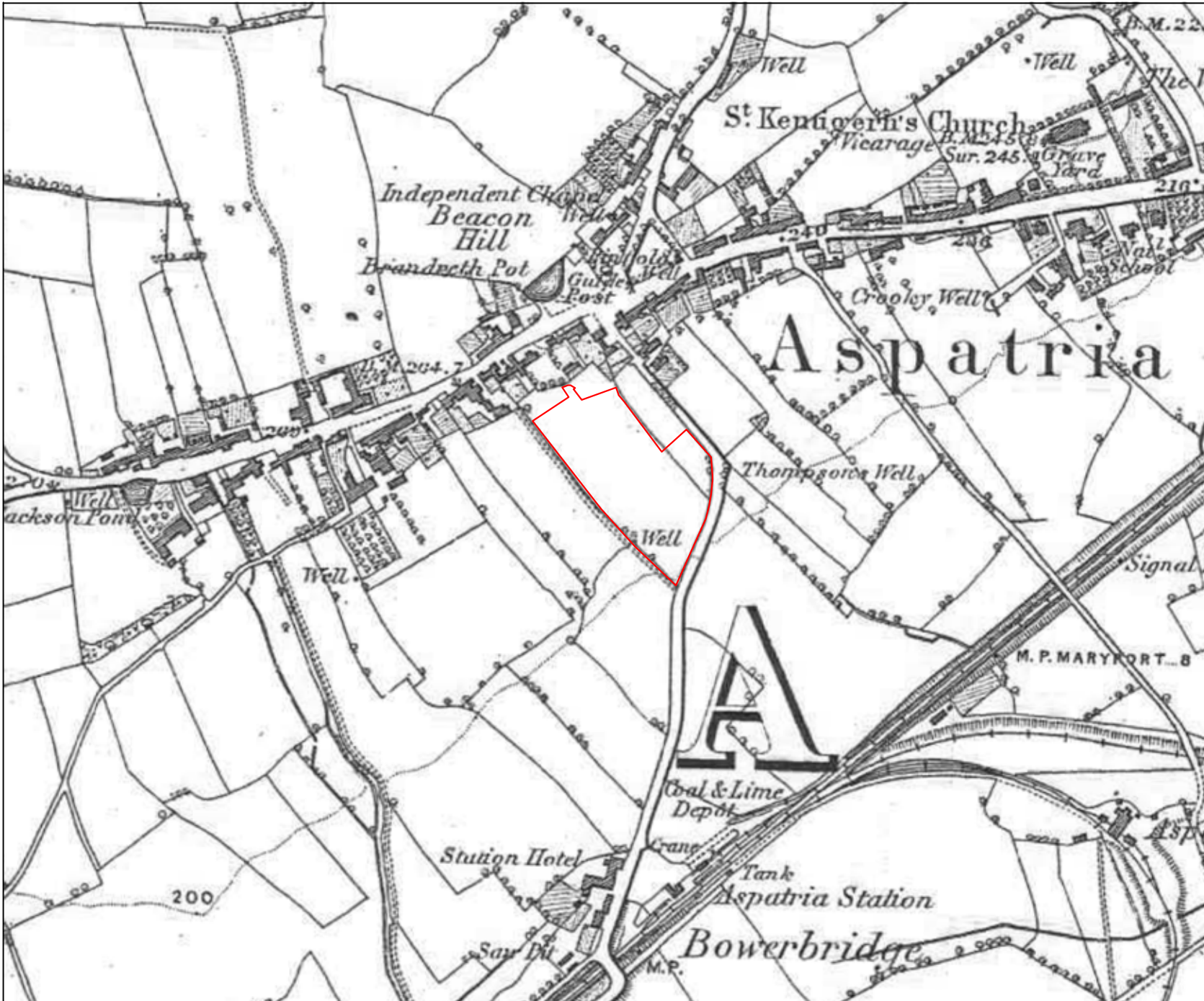
REPORT No:

CP10474

FIGURE:

6

Figure 6: Aspatia Enclosure Map, 1825.



Wardell Armstrong
Archaeology
2013

PROJECT:
Land on Station Road,
Aspatria, Cumbria

CLIENT:
Phillip Carruthers Ltd.

SCALE: 1:5,000 at A4

DRAWN BY: AB

DATE: June 2013

KEY:
 Site boundary



REPORT No:
CP10474

FIGURE:
7

Figure 7: First Edition Ordnance Survey Map, 1868 (6" to 1 mile).

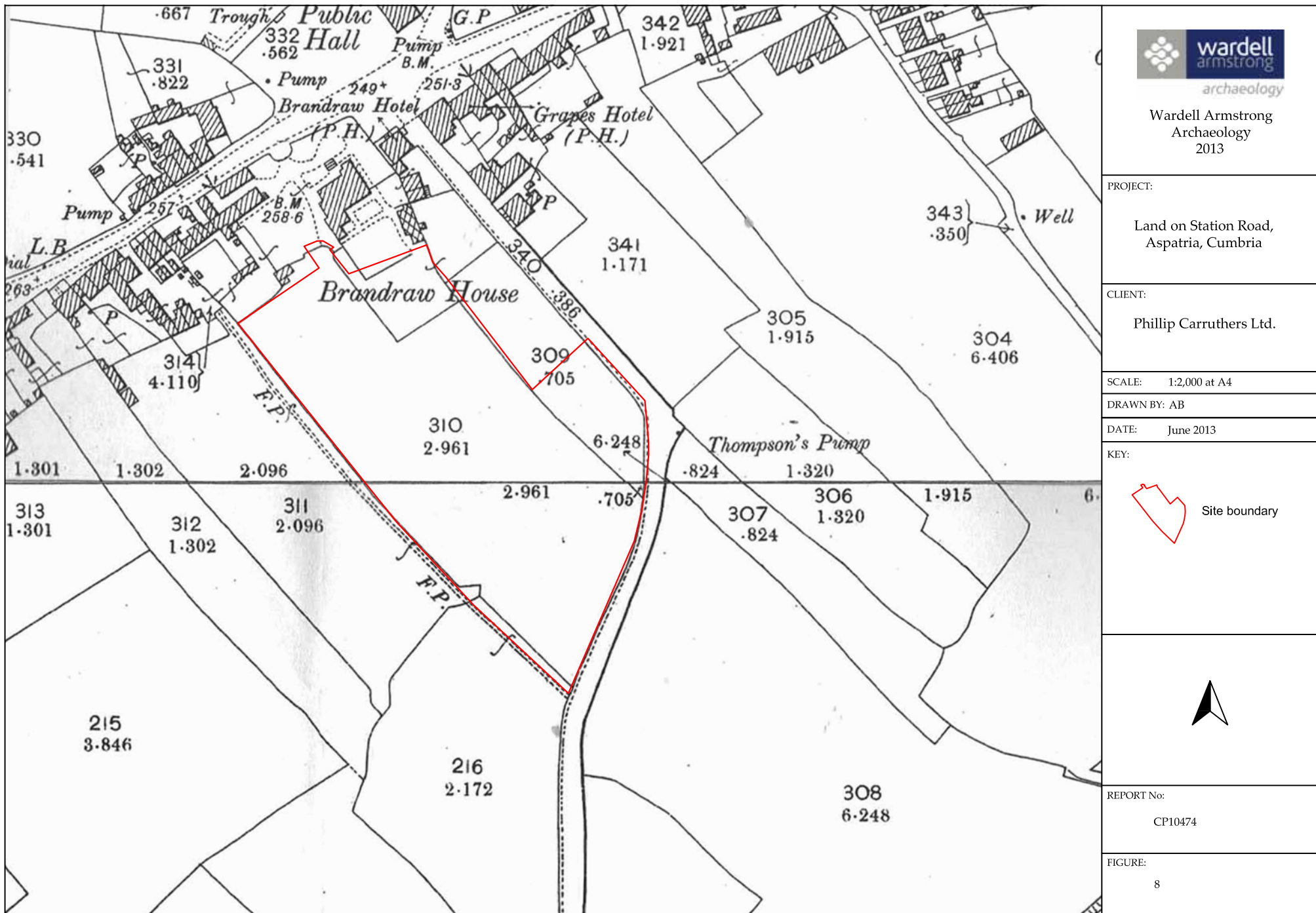
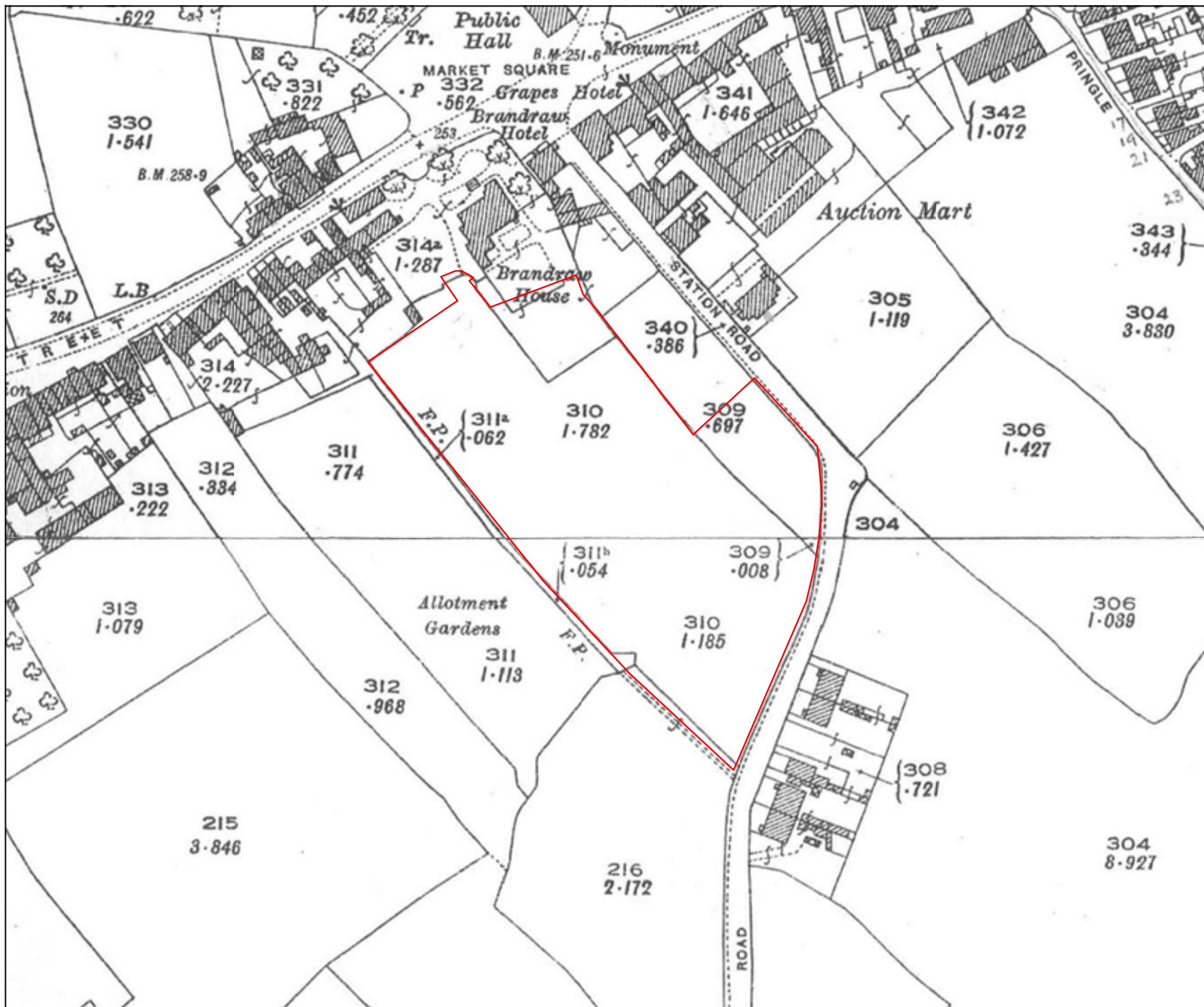


Figure 8: Second Edition Ordnance Survey Map, 1900 (25" to 1 mile).



Wardell Armstrong
Archaeology
2013


PROJECT:
Land on Station Road,
Aspatria, Cumbria


CLIENT:
Phillip Carruthers Ltd.

SCALE: 1:2,000 at A4

DRAWN BY: AB

DATE: June 2013

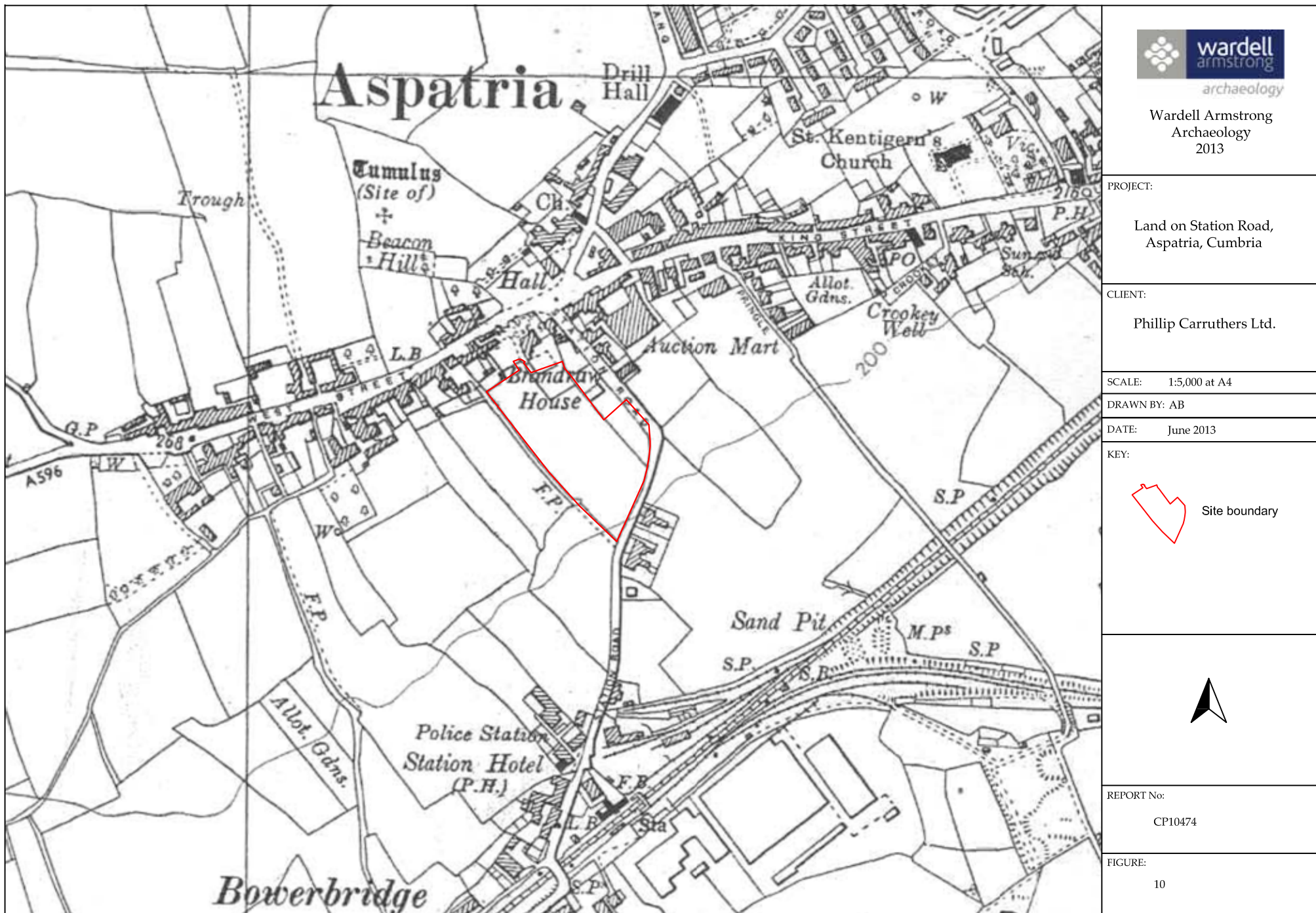
KEY:
 Site boundary



REPORT No:
CP10474

FIGURE:
9

Figure 9: Third Edition Ordnance Survey Map, 1925 (25" to 1 mile).



Wardell Armstrong
Archaeology
2013


PROJECT:
Land on Station Road,
Aspatia, Cumbria

CLIENT:
Phillip Carruthers Ltd.

SCALE: 1:5,000 at A4

DRAWN BY: AB

DATE: June 2013

KEY:
 Site boundary



REPORT No:
CP10474

FIGURE:
10

Figure 10: Ordnance Survey Map, 1957 (6" to 1 mile).



Trench 3. Plan.

PROJECT:

Land on Station Road,
Aspatria, Cumbria

CLIENT:

Phillip Carruthers Ltd.

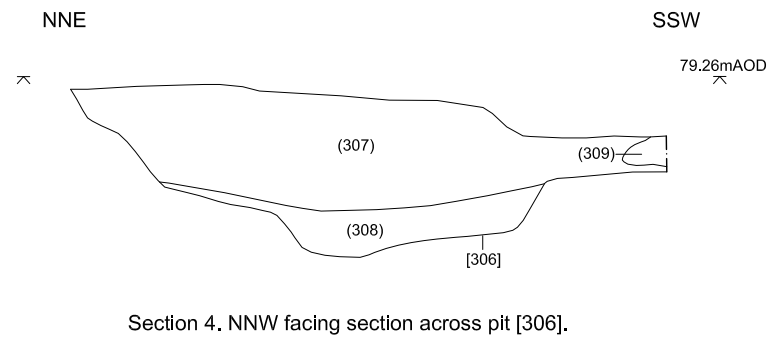
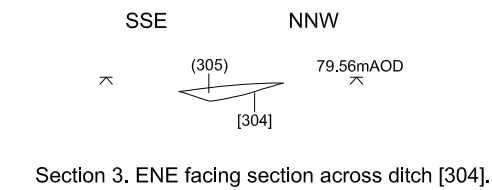
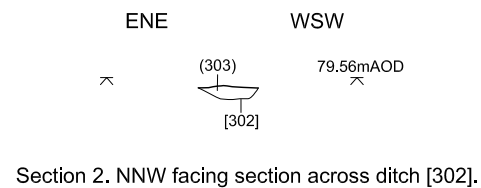
SCALE: Plan 1:125/Section 1:50 at A4

DRAWN BY: AB

DATE: June 2013

KEY:

- [101] Context number
- Section location
- Height mAOD
- Limit of excavation



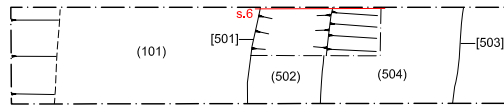
REPORT No:

CP10474

FIGURE:

11

Figure 11: Trench 3, plan and sections.



Trench 5. Plan.

PROJECT:

Land on Station Road,
Aspatria, Cumbria

CLIENT:

Phillip Carruthers Ltd.

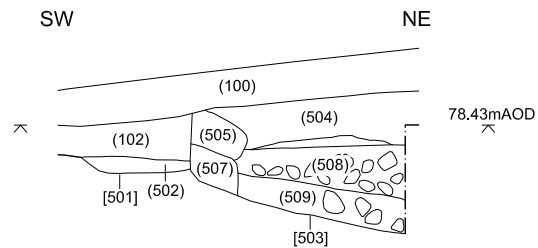
SCALE: Plan 1:125/Section 1:50 at A4

DRAWN BY: AB

DATE: June 2013

KEY:

- [101] Context number
- Section location
- Height mAOD
- Limit of excavation



Section 6. South-east facing section across [501] and [503].

REPORT No:

CP10474

FIGURE:

12

Figure 12: Trench 5, plan and section.