








-  High resistance - broad zone
-  High resistance - discrete & well-defined
-  High resistance - weak and/or ill-defined
-  Low resistance - broad zone
-  Low resistance - discrete & well-defined
-  Low resistance - weak and/or ill-defined
-  Faint trend in data

**GSB PROSPECTION Ltd.**

2009/09 GLASTONBURY ABBEY

Resistance Data - Geophysical Interpretation

Based on a digital survey plan provided by the client

**Figure 12**