








-  High amplitude - discrete
-  High amplitude - broad and / or ill-defined
-  Increased amplitude - discrete
-  Increased amplitude - broad and / or ill-defined
-  Trend
-  High amplitude interference
-  Low amplitude interference

GSB PROSPECTION Ltd.

2009/09 GLASTONBURY ABBEY

GPR Data: Geophysical Interpretation,
Timeslice 1.5m - 2.0m

Based on a digital survey plan provided by the client

Figure 28