


TEST TRENCH RECORD SHEET

Site Name *NEWPORT THEATRE* Site Number *467* Trench Number *1*

Length *c 6.0m* Width *c 3.0m* Depth *4.07m* Av Depth *—*

SCHEMATIC PLAN add co-ordinates, North arrow features



CONTEXTS

Context	Type	Depth	Texture	Colour	Description	CRS (Y/N)	Finds (Y/N)
<i>2001</i>	<i>L</i>	<i>0-0.05</i>			<i>tarmac</i>		<i>N</i>
<i>2002</i>	<i>L</i>	<i>0.05-1.50</i>			<i>modern over burden</i>		<i>N</i>
<i>2003</i>	<i>L</i>	<i>1.50-2.00</i>			<i>modern rubble</i>		<i>N</i>
<i>2004</i>	<i>L</i>	<i>2.00-2.52</i>		<i>brown red</i>	<i>clay</i>		<i>Y</i>
<i>2005</i>	<i>L</i>	<i>2.52-4.07</i>		<i>grey black</i>	<i>oil contaminated clay</i>		<i>N</i>
<i>2006</i>	<i>L</i>	<i>4.07</i>		<i>brown grey</i>	<i>clay</i>		<i>N</i>

Levels

TBM

BS

MH


No	FS	RL	No.	FS	RL

Check List

- Photo
- Level
- Surveyed
- Backfilled

SCHEMATIC SECTION

Notes



ADF 25/3/11

TEST TRENCH RECORD SHEET

Site Name NEWPORT THEATRE Site Number 467 Trench Number 2

Length c.6.0m Width c.3.0m Depth 6.20m Av Depth —

SCHEMATIC PLAN add co-ordinates, North arrow features

CONTEXTS

Context	Type	Depth	Texture	Colour	Description	CRS (Y/N)	Finds (Y/N)
2007	L	0-0.05			tarmac		2
2008	L	0.05			modern over burden		2
2009	L	2.35			modern rubble		2
2010	L	2.35-6.20		grey blue	clay		2
2011	L	6.20+			mudstone		2

Levels

TBM

BS

MH

No	FS	RL	No.	FS	RL

Check List

- Photo
- Level
- Surveyed
- Backfilled

SCHEMATIC SECTION


Notes

TEST TRENCH RECORD SHEET

Site Name NEWPORT THEATRE Site Number 467 Trench Number 3

Length c 6.0m Width c 3.0m Depth 6.18m Av Depth —

SCHEMATIC PLAN add co-ordinates, North arrow features



CONTEXTS

Context	Type	Depth	Texture	Colour	Description	CRS (Y/N)	Finds (Y/N)
2012	L	0-0.40			hardcore		N
2013	L	0.40			rubble C20 ^m		N
2014	S				wall		N (*070 (m.s.m.))
2015	L	2.35		yellow	yellow mortar		N
2016	L	2.35-6.18		blue grey	clay		N
2017	L	6.18m +			mudstone		N

Levels

TBM

BS

MH


No	FS	RL	No.	FS	RL

Check List

- Photo
- Level
- Surveyed
- Backfilled

SCHEMATIC SECTION

Notes




TEST TRENCH RECORD SHEET

Site Name *NEWPORT THEATRE* Site Number *467* Trench Number *4*

Length *c 6.0m* Width *c 3.0m* Depth *4.32m* Av Depth *—*

SCHEMATIC PLAN add co-ordinates, North arrow features



CONTEXTS

Context	Type	Depth	Texture	Colour	Description	CRS (Y/N)	Finds (Y/N)
<i>2018</i>	<i>L</i>	<i>0-0.40</i>			<i>tarmac</i>		<i>N</i>
<i>2019</i>	<i>L</i>	<i>0.40-2.52</i>			<i>modern rubble</i>		<i>N</i>
<i>2020</i>	<i>L</i>	<i>2.52-4.32</i>		<i>blue grey</i>	<i>clay</i>		<i>N</i>

Levels

TBM

BS

MH


No	FS	RL	No.	FS	RL

Check List

- Photo
- Level
- Surveyed
- Backfilled

SCHEMATIC SECTION

Notes



TEST TRENCH RECORD SHEET

Site Name *NEWPORT THEATRE* Site Number *467* Trench Number *5*

Length *c 6.0m* Width *c 3.0m* Depth *4.08 +* Av Depth *—*

SCHEMATIC PLAN add co-ordinates, North arrow features

CONTEXTS

Context	Type	Depth	Texture	Colour	Description	CRS (Y/N)	Finds (Y/N)
<i>2021</i>	<i>L</i>	<i>0-3.00</i>			<i>modern levelling</i>		<i>N</i>
<i>2022</i>	<i>L</i>	<i>3.00-4.08</i>			<i>Silty clay</i>		<i>N</i>
<i>2023</i>	<i>L</i>	<i>4.08+</i>			<i>mudstone bedrock</i>		<i>N</i>

Levels

TBM

BS

MH

No	FS	RL	No.	FS	RL

Check List

- Photo
- Level
- Surveyed
- Backfilled

SCHEMATIC SECTION


Notes

TEST TRENCH RECORD SHEET

Site Name *NEWPORT THEATRE* Site Number *467* Trench Number *6*

Length *4m* Width *4m* Depth *3.20* Av Depth *—*

SCHEMATIC PLAN add co-ordinates, North arrow features



CONTEXTS

Context	Type	Depth	Texture	Colour	Description	CRS (Y/N)	Finds (Y/N)
<i>2024</i>	<i>L</i>	<i>0-0.05</i>			<i>tarmac</i>		<i>2</i>
<i>2025</i>	<i>L</i>	<i>0.05-2.65</i>			<i>modern rubble</i>		<i>2</i>
<i>2026</i>	<i>L</i>	<i>2.65-3.20</i>		<i>brown</i>	<i>clay</i>		<i>2</i>
<i>2027</i>	<i>L</i>	<i>3.20 +</i>		<i>blue grey</i>	<i>clay</i>		<i>Y</i>
<i>2028</i>	<i>S</i>				<i>wall C18 or C19</i>		<i>2</i>
<i>2029</i>	<i>S</i>				<i>wall C18 or C19</i>		<i>2</i>

Levels

TBM

BS

MH

No	FS	RL	No.	FS	RL

Check List

- Photo
- Level
- Surveyed
- Backfilled

SCHEMATIC SECTION

Notes

