

Fig. 1. Site location

Reproduced with the permission of the controller of Her Majesty's Stationery Office © Crown Copyright. Archaeological Services WYAS: licence LA076406, 2005.

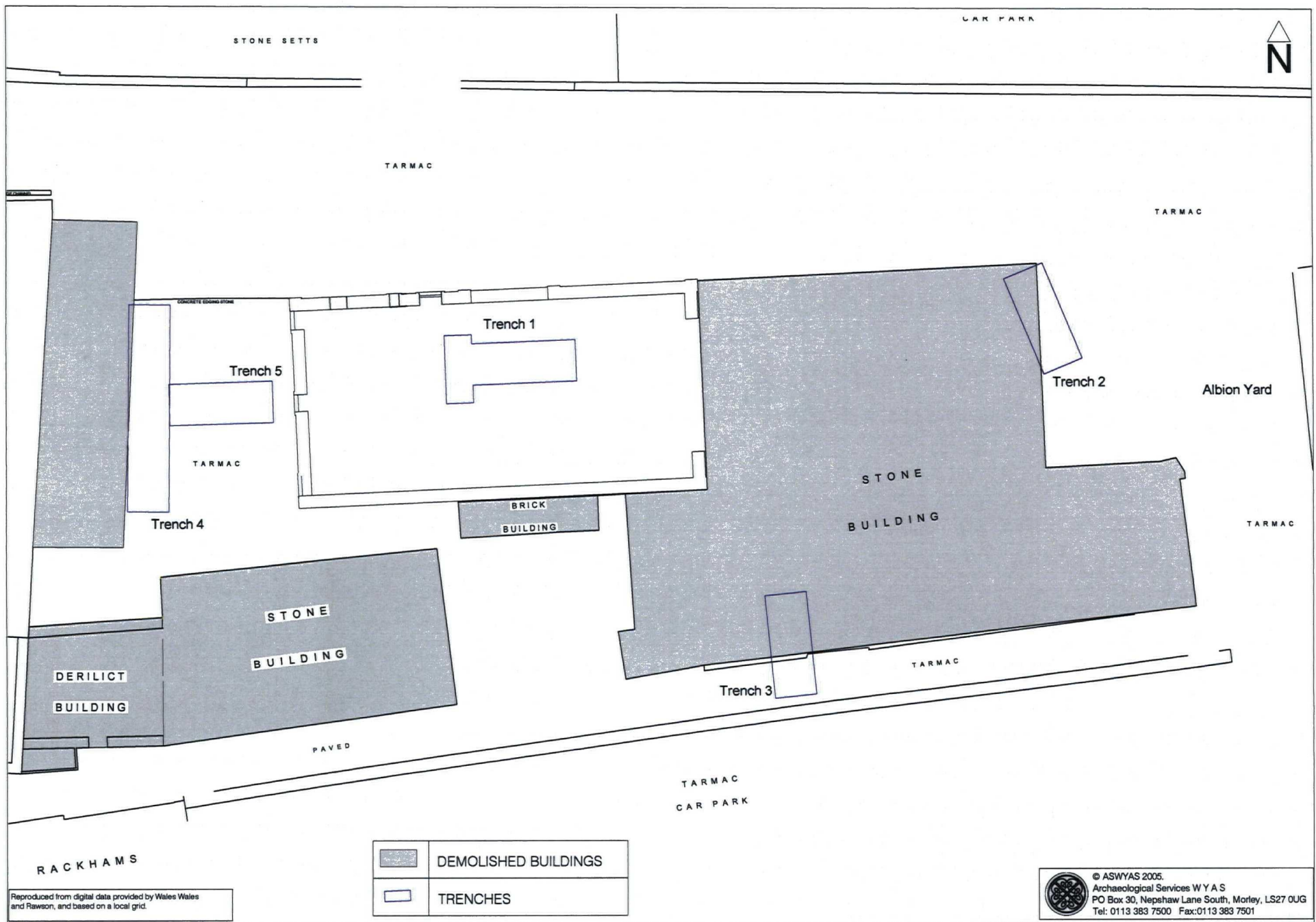


Fig. 2. Trench location

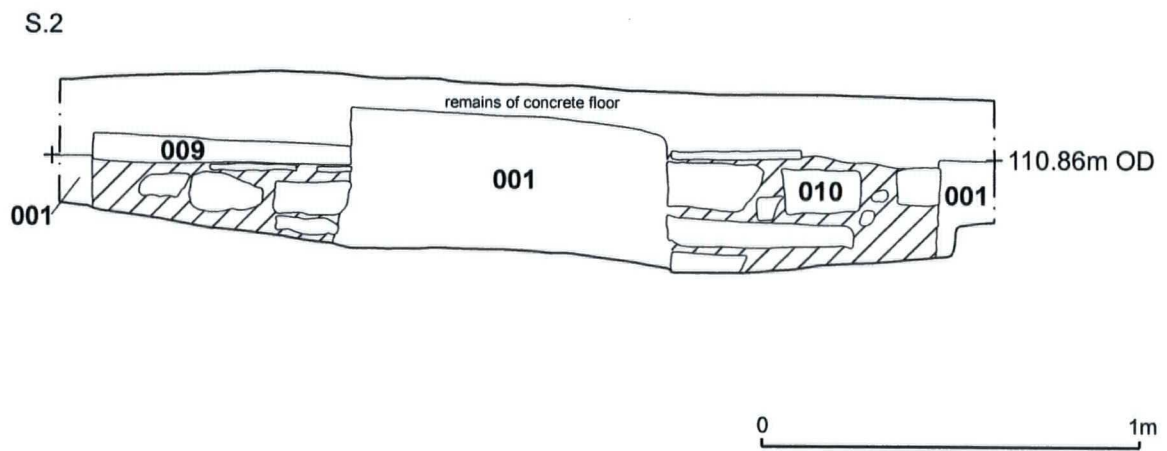
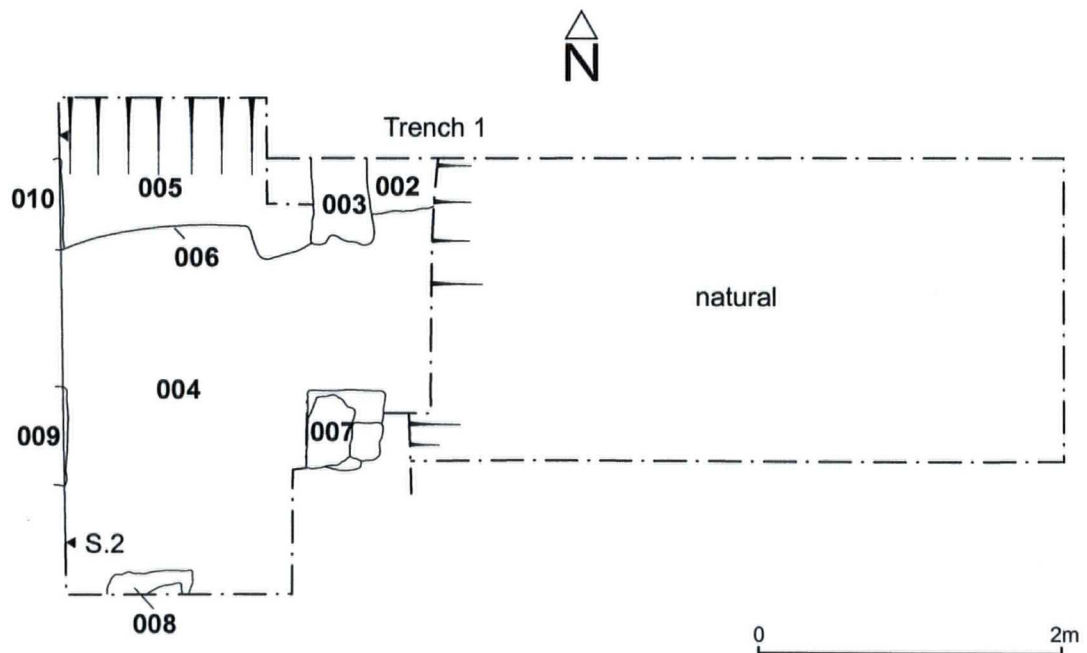


Fig. 3. Plan and Section of Trench 1

Appendix I
Inventory of primary archive

File no.	Description	Quantity
1	Trench record sheet	5
1	Context register	1
1	Context cards (001-010)	10
1	Levels data	1
1	Drawing register	1
1	Photograph record sheet	1
1	Black and white contact sheet	1
1	Black and white negatives	1
1	CD of digital images	1
1	Small drawing sheets	2

Appendix II
Inventory of contexts

Context	Trench	Group	Description
001	1		Dark deposit
002	1		Mortar band
003	1		Wall
004	1		Brown silty deposit
005	1		Fill of 006
006	1		Possible wall rob trench
007	1		Wall
008	1		Wall
009	1		Plinth
010	1		Wall

Appendix III
Inventory of artefacts

Fabric	Trench	Context	Quantity	Details
Pottery	1	004	8	
Total			8	