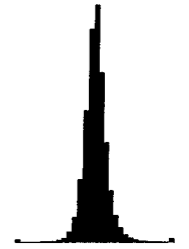


Northallerton Flood Alleviation Scheme

North Beck Area 2 trace plot




18.09nT/cm



40m

Figure 81



12.00nT/cm



40m



Archaeological Services  
University of Durham

Northallerton Flood Alleviation Scheme

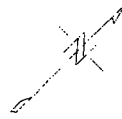
North Beck Area 8 trace plot

Figure 82



Northallerton Flood Alleviation Scheme

North Beck Area 4 trace plot



16 00nT/cm



40m

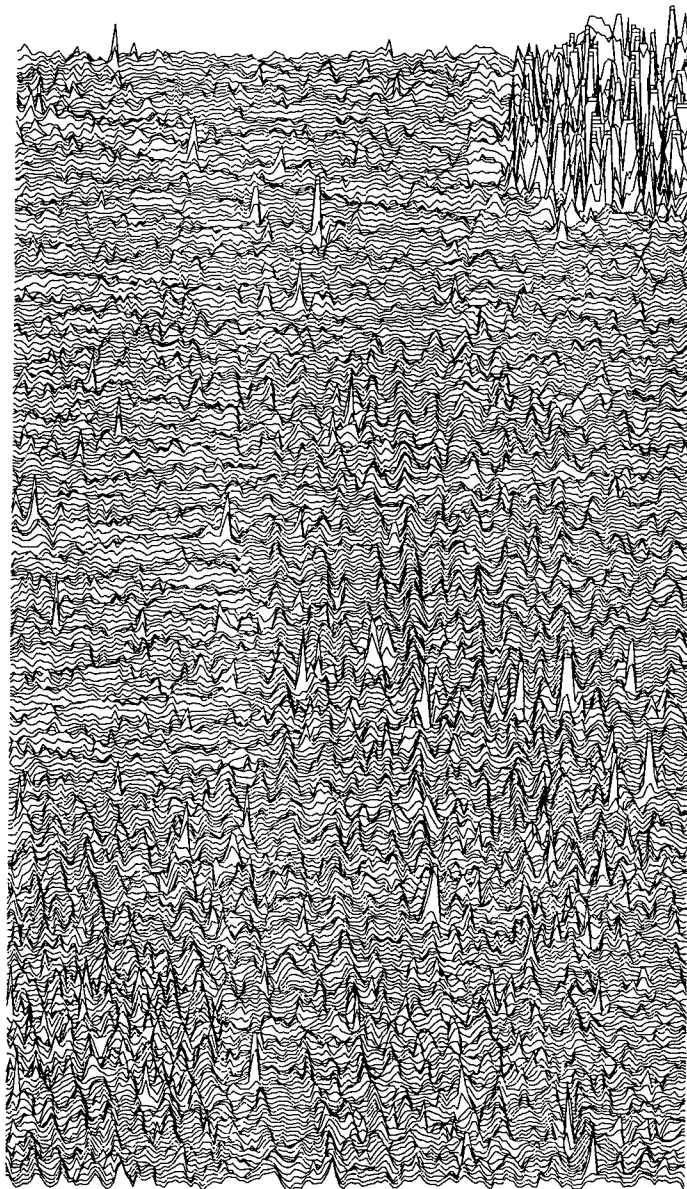
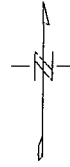


Figure 83

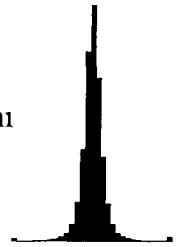


Northallerton Flood Alleviation Scheme

North Beck Area 5 trace plot



16 00nT/cm



40m




Figure 84



Northallerton Flood Alleviation Scheme

North Beck Area 6 trace plot



12 00nT/cm



40m

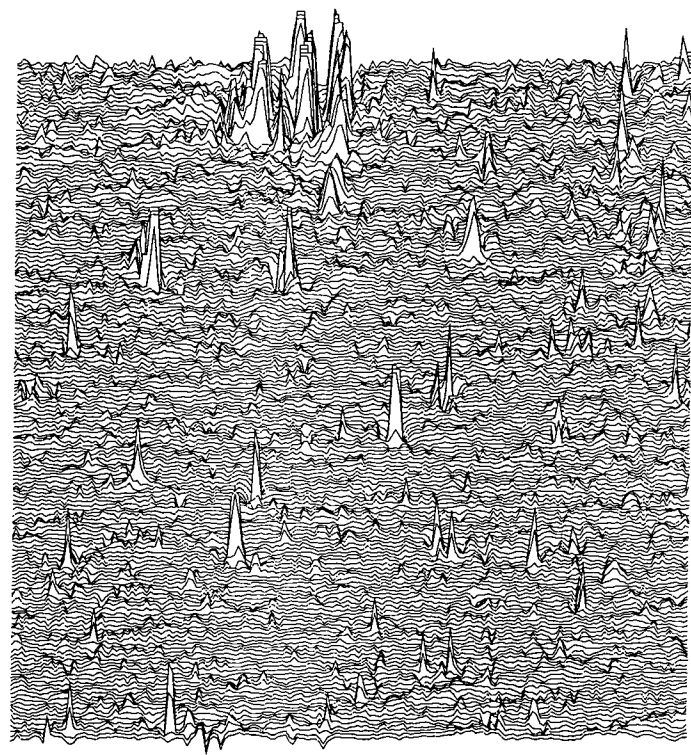
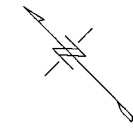


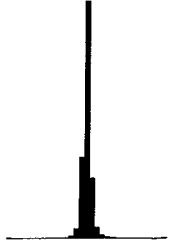
Figure 85

Northallerton Flood Alleviation Scheme

North Beck Area 7 trace plot



16.00nT/cm



40m


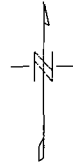


Figure 86

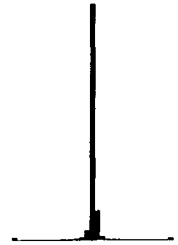


Northallerton Flood Alleviation Scheme

North Beck Area 8 trace plot



16 00nT/cm



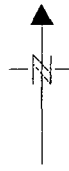
40m




Figure 87

Northallerton Flood Alleviation Scheme

Sun Beck Area 1 trace plot



20nT/cm



40m


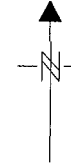



Figure 88



Northallerton Flood Alleviation Scheme

Sum Beck Area 2 trace plot



 20.00nT/cm



40m





Figure 89

Northallerton Flood Alleviation Scheme

Sun Beck Area 3 trace plot



20 00nT/cm



40m


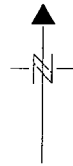


Figure 90




Northallerton Flood Alleviation Scheme

Sun Beck Area 4 trace plot



20 00nT/cm



40m






Figure 91

Northallerton Flood Alleviation Scheme

Turker Beck Area 1 trace plot



 12.00nT/cm



40m





Figure 92



Northallerton Flood Alleviation Scheme

Turker Beck Area 2 trace plot



12.00nT/cm

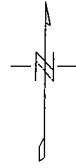


40m

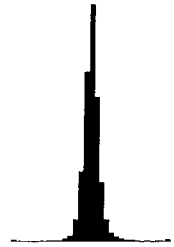
Figure 93

Northallerton Flood Alleviation Scheme

Turker Beck Area 3 trace plot



12 00nT/cm



40m


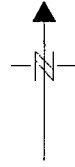


Figure 94



Northallerton Flood Alleviation Scheme

Ing Beck Area 1 trace plot



20nT/cm



40m




Figure 95