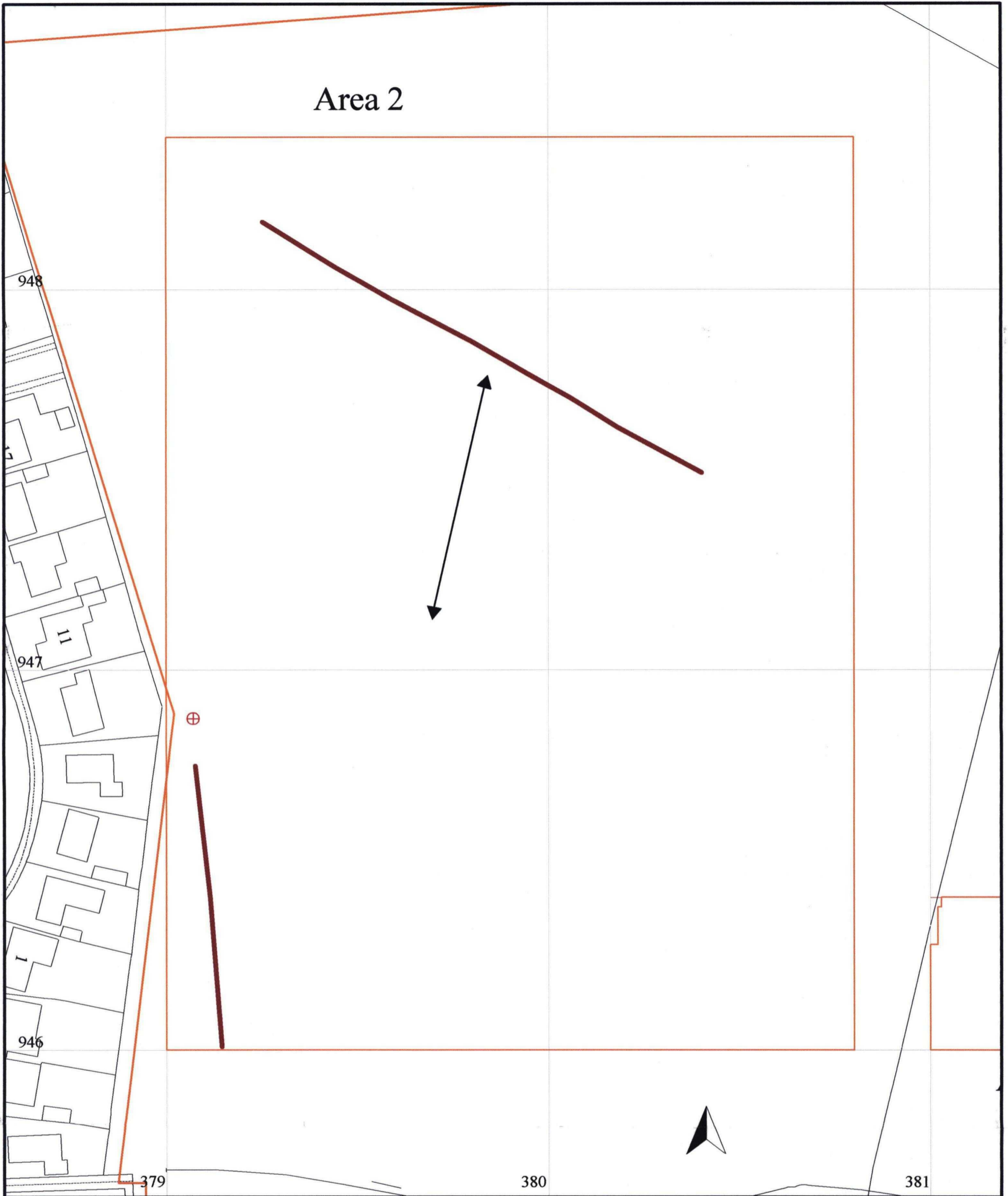


Area 2



Archaeological Services
University of Durham

Brompton, Northallerton, Romanby
Flood Alleviation Scheme



Geophysical survey

Figure 39

Archaeological interpretation of Turker
Beck Area 2

on behalf of

Mouchel Parkman UK Ltd



outline of survey area



soil-filled features



orientation of ridge
and furrow



telegraph pole



Archaeological Services
University of Durham

**Brompton, Northallerton, Romanby
Flood Alleviation Scheme**

Geophysical survey

Figure 40


Location of areas within the Ing Beck

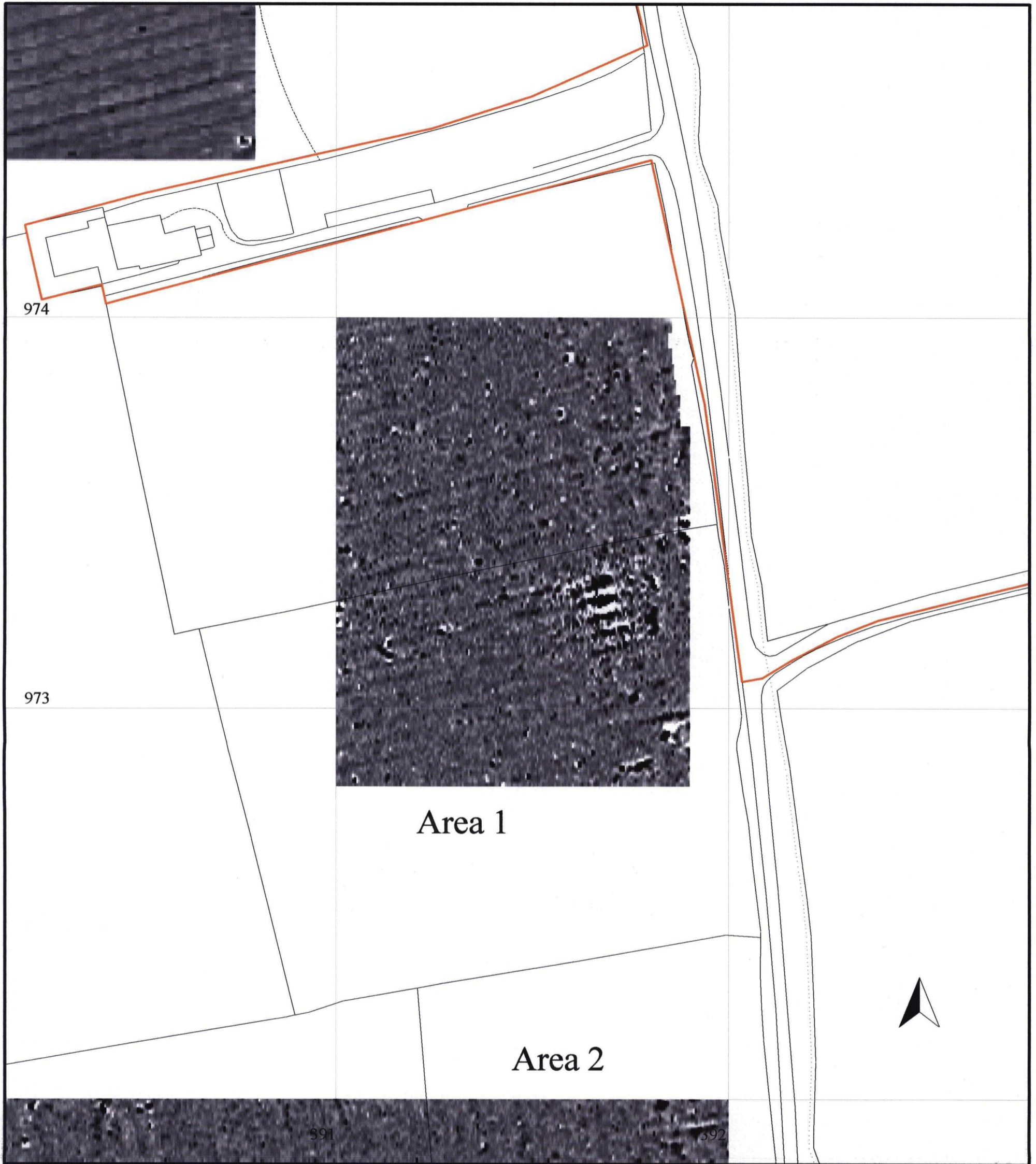
on behalf of

Mouchel Parkman Uk Ltd



scale 1:5000 - for A3 plot





Archaeological Services
University of Durham

**Brompton, Northallerton, Romanby
Flood Alleviation Scheme**

Geophysical survey

Figure 41


Greyscale of Ing Beck Area 1

on behalf of

Mouchel Parkman UK Ltd



scale 1:1000 - for A3 plot





Area 1



Archaeological Services
University of Durham

**Brompton, Northallerton, Romanby
Flood Alleviation Scheme**

Geophysical survey

Figure 42

*Geophysical interpretation of Ing Beck
Area 1*

on behalf of

Mouchel Parkman UK Ltd



scale 1:1000 - for A3 plot



outline of survey area



positive magnetic anomalies



negative magnetic anomalies



dipolar magnetic anomalies



Archaeological Services
University of Durham

**Brompton, Northallerton, Romanby
Flood Alleviation Scheme**

Geophysical survey

Figure 43

*Archaeological interpretation of Ing
Beck Area 1*

on behalf of

Mouchel Parkman UK Ltd

0 50m

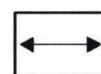
scale 1:1000 - for A3 plot




outline of survey area



soil-filled features



orientation of ridge
and furrow



Archaeological Services
University of Durham

**Brompton, Northallerton, Romanby
Flood Alleviation Scheme**

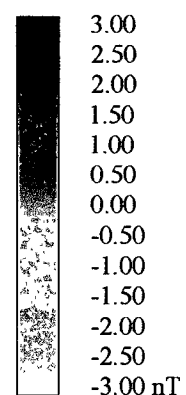

Geophysical survey

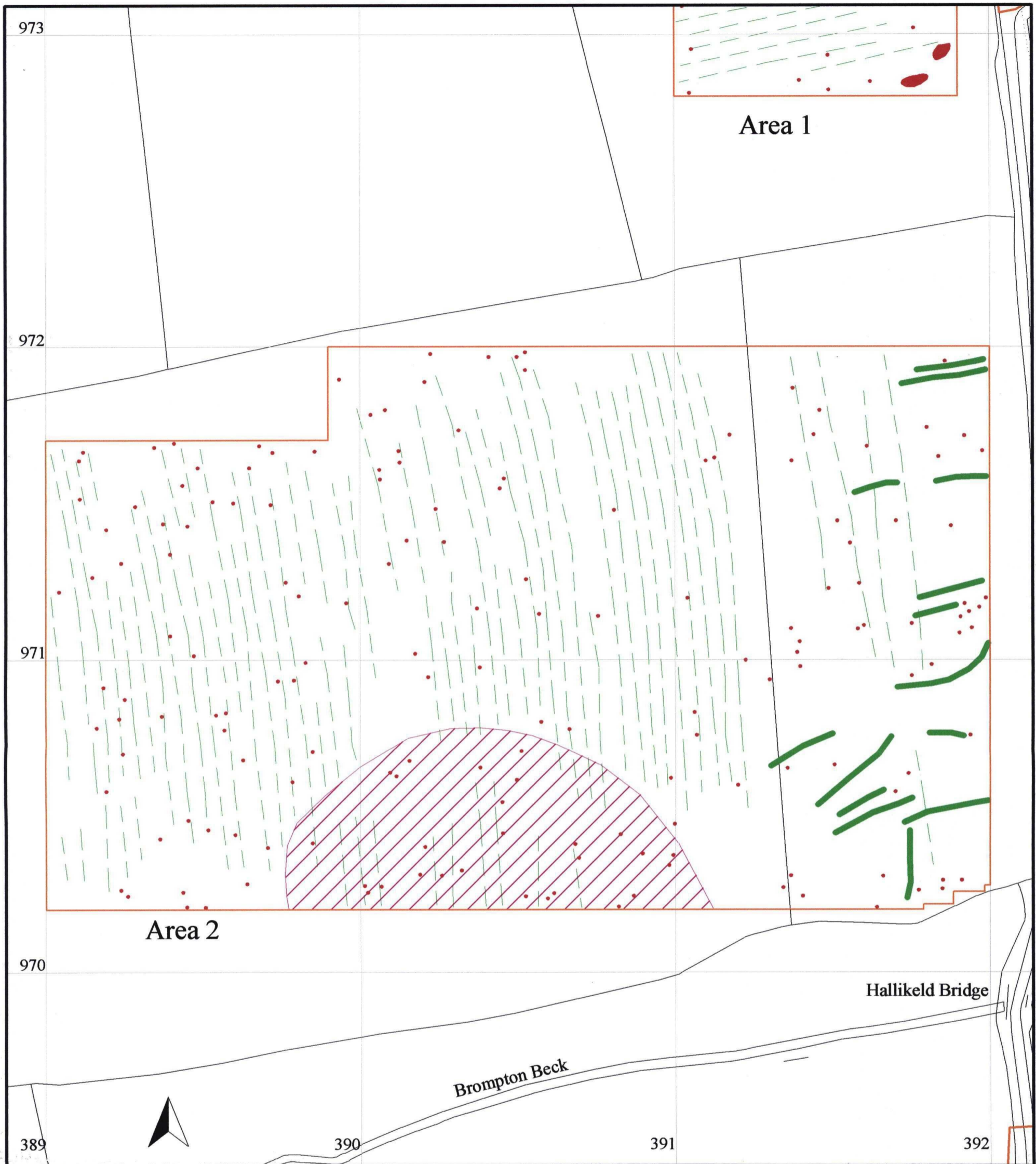
Figure 44

Greyscale of Ing Beck Area 2

on behalf of

Mouchel Parkman UK Ltd





Archaeological Services
University of Durham

**Brompton, Northallerton, Romanby
Flood Alleviation Scheme**


Geophysical survey

Figure 45

*Geophysical interpretation of Ing Beck
Area 2*

on behalf of

Mouchel Parkman UK Ltd




outline of survey area



positive magnetic anomalies



negative magnetic anomalies



dipolar magnetic anomalies



varied broad and diffuse
geomagnetic anomalies



Archaeological Services
University of Durham

**Brompton, Northallerton, Romanby
Flood Alleviation Scheme**


Geophysical survey

Figure 46

*Archaeological interpretation of Ing
Beck Area 2*

on behalf of

Mouchel Parkman UK Ltd



outline of survey area



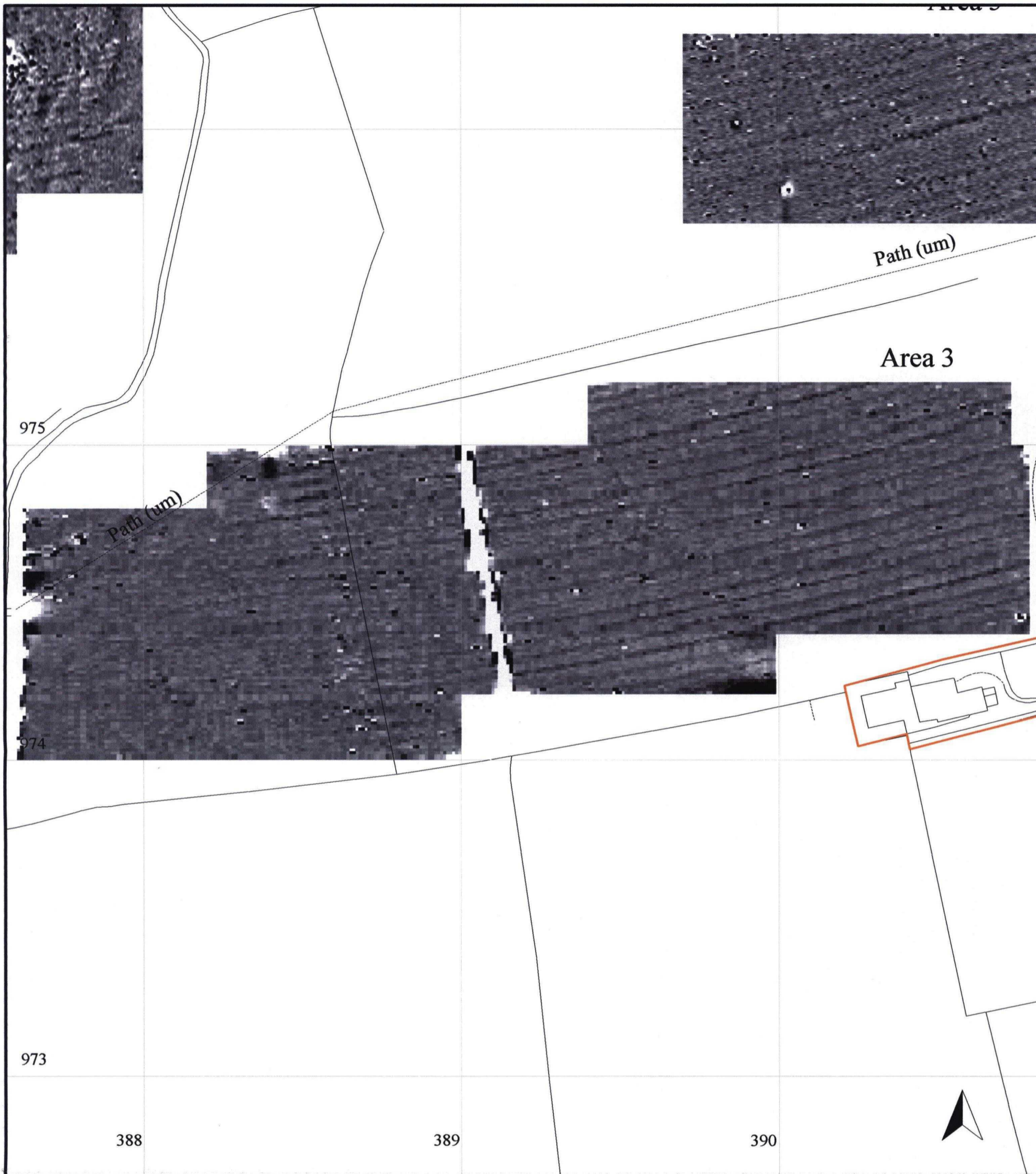
soil-filled features



area of geological variation,
palaeochannels



orientation of ridge
and furrow



Archaeological Services
University of Durham

**Brompton, Northallerton, Romanby
Flood Alleviation Scheme**

Geophysical survey

Figure 47


Greyscale of Ing Beck Area 3

on behalf of

Mouchel Parkman UK Ltd



scale 1:1250 - for A3 plot





Archaeological Services
University of Durham

**Brompton, Northallerton, Romanby
Flood Alleviation Scheme**


Geophysical survey

Figure 48

*Geophysical interpretation of Ing Beck
Area 3*

on behalf of

Mouchel Parkman UK Ltd



outline of survey area



positive magnetic anomalies



negative magnetic anomalies



dipolar magnetic anomalies