

Archaeological Services
University of Durham

**Brompton, Northallerton, Romanby
Flood Alleviation Scheme**

Geophysical survey

Figure 59


*Greyscale of Ing Beck Area 7a and
Area 7b*

on behalf of

Mouchel Parkman UK Ltd



scale 1:1000 - for A3 plot





Archaeological Services
University of Durham

**Brompton, Northallerton, Romanby
Flood Alleviation Scheme**

Geophysical survey

Figure 60


*Geophysical interpretation of Ing Beck
Area 7a and Area 7b*

on behalf of

Mouchel Parkman UK Ltd



scale 1:1000 - for A3 plot



outline of survey area



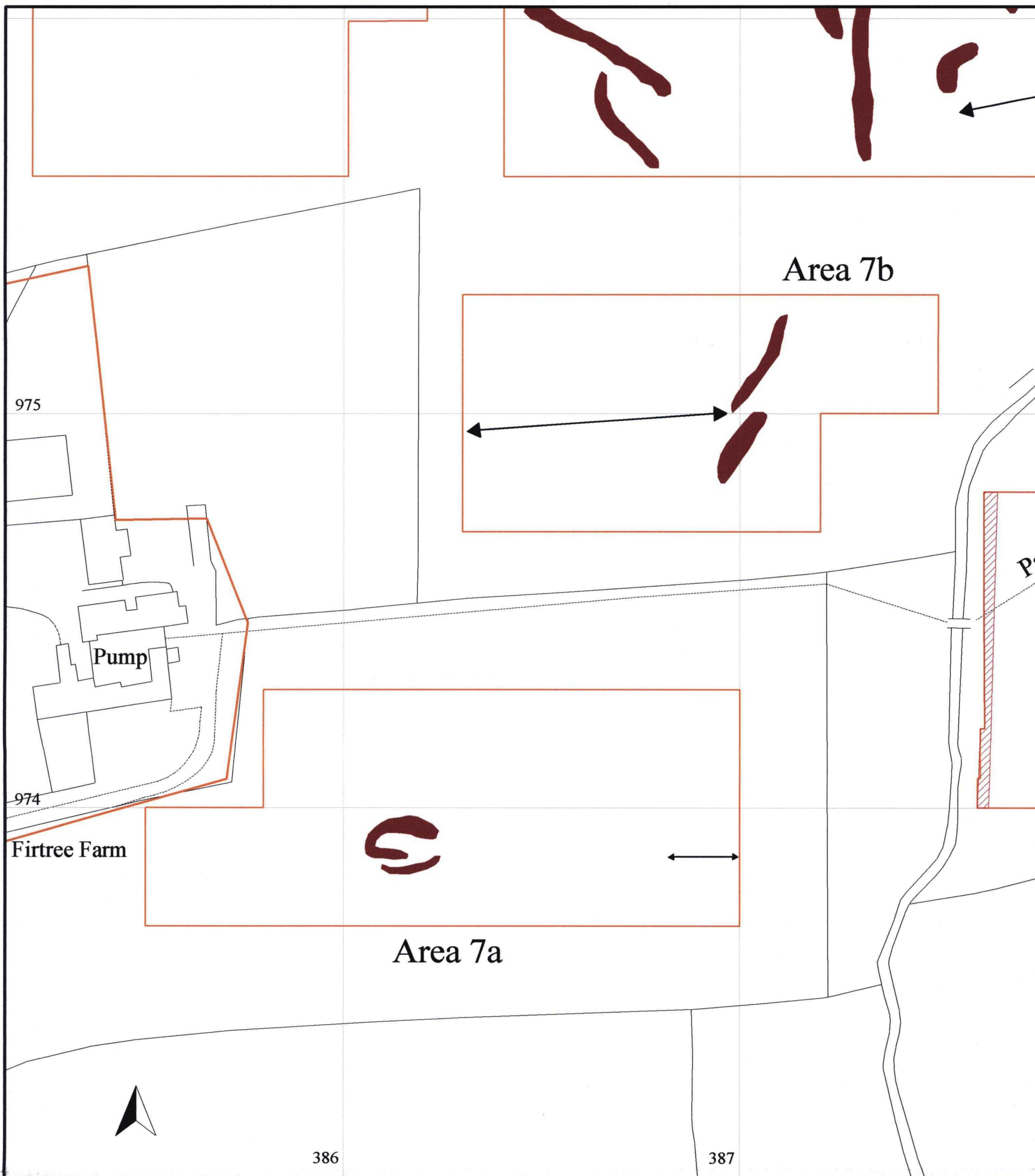
positive magnetic anomalies



negative magnetic anomalies



dipolar magnetic anomalies



Archaeological Services
University of Durham

**Brompton, Northallerton, Romanby
Flood Alleviation Scheme**


Geophysical survey

Figure 61

*Archaeological interpretation of Ing
Beck Area 7a and Area 7b*

on behalf of

Mouchel Parkman UK Ltd



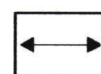
outline of survey area



soil-filled features



service pipes



orientation of ridge
and furrow


979

Area 8

978

973

977



389

390

Area



Archaeological Services
University of Durham

**Brompton, Northallerton, Romanby
Flood Alleviation Scheme**

Geophysical survey

Figure 62

Greyscale of Ing Beck Area 8


on behalf of

Mouchel Parkman UK Ltd

0 50m



scale 1:1000 - for A3 plot



979


978

977

389

390

Area 8



Archaeological Services
University of Durham

**Brompton, Northallerton, Romanby
Flood Alleviation Scheme**



Geophysical survey

Figure 63

*Geophysical interpretation of Ing Beck
Area 8*

on behalf of

Mouchel Parkman UK Ltd



outline of survey area



positive magnetic anomalies



negative magnetic anomalies



dipolar magnetic anomalies

979

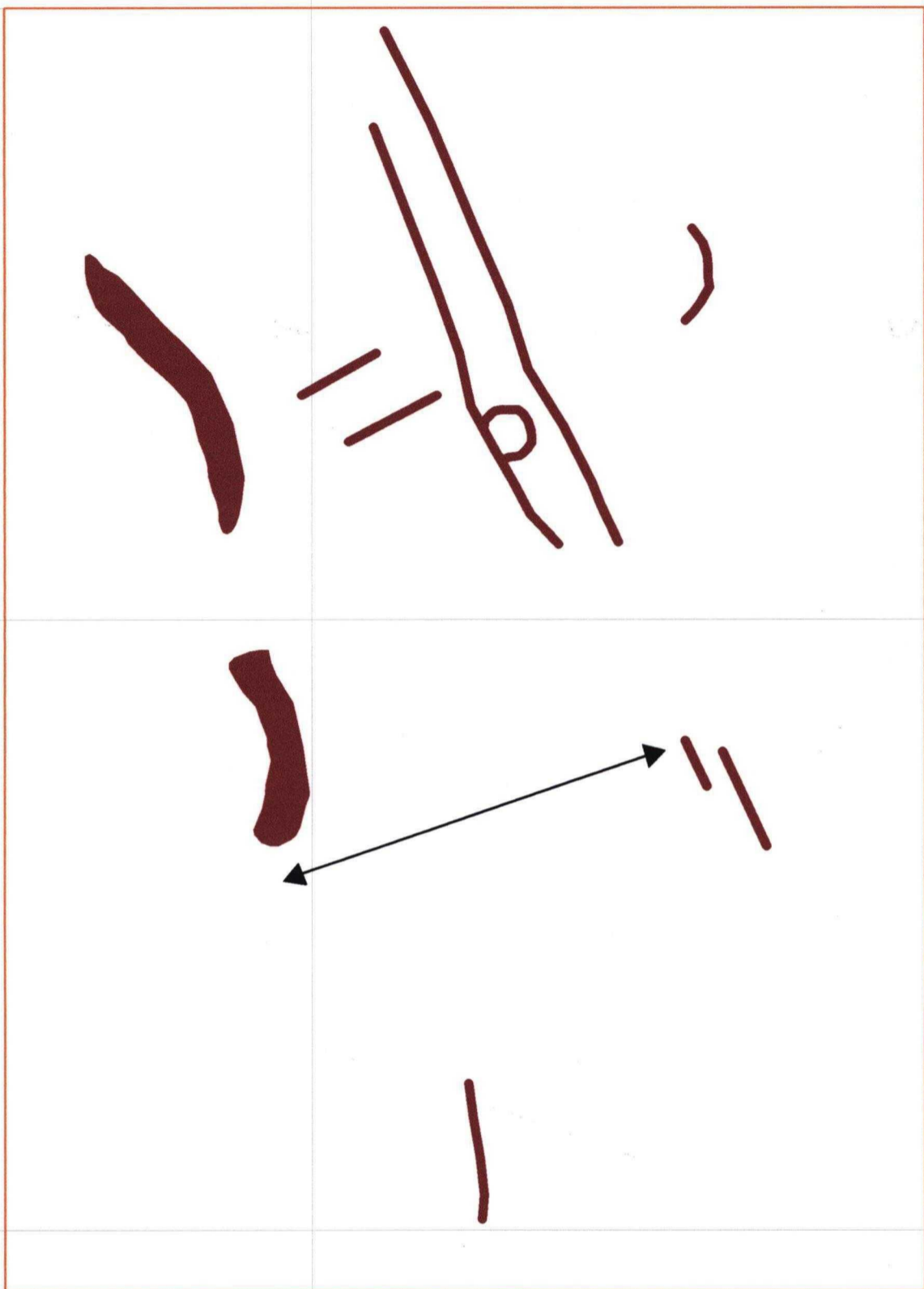
978

977

389

390

Area 8



Archaeological Services
University of Durham

Brompton, Northallerton, Romanby
Flood Alleviation Scheme

Geophysical survey

Figure 64


Archaeological interpretation of Ing
Beck Area 8

on behalf of

Mouchel Parkman UK Ltd



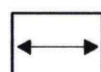
scale 1:1000 - for A3 plot



outline of survey area



soil-filled features



orientation of ridge
and furrow



Archaeological Services
University of Durham

**Brompton, Northallerton, Romanby
Flood Alleviation Scheme**

Geophysical survey

Figure 65


Location of Winton Beck survey areas

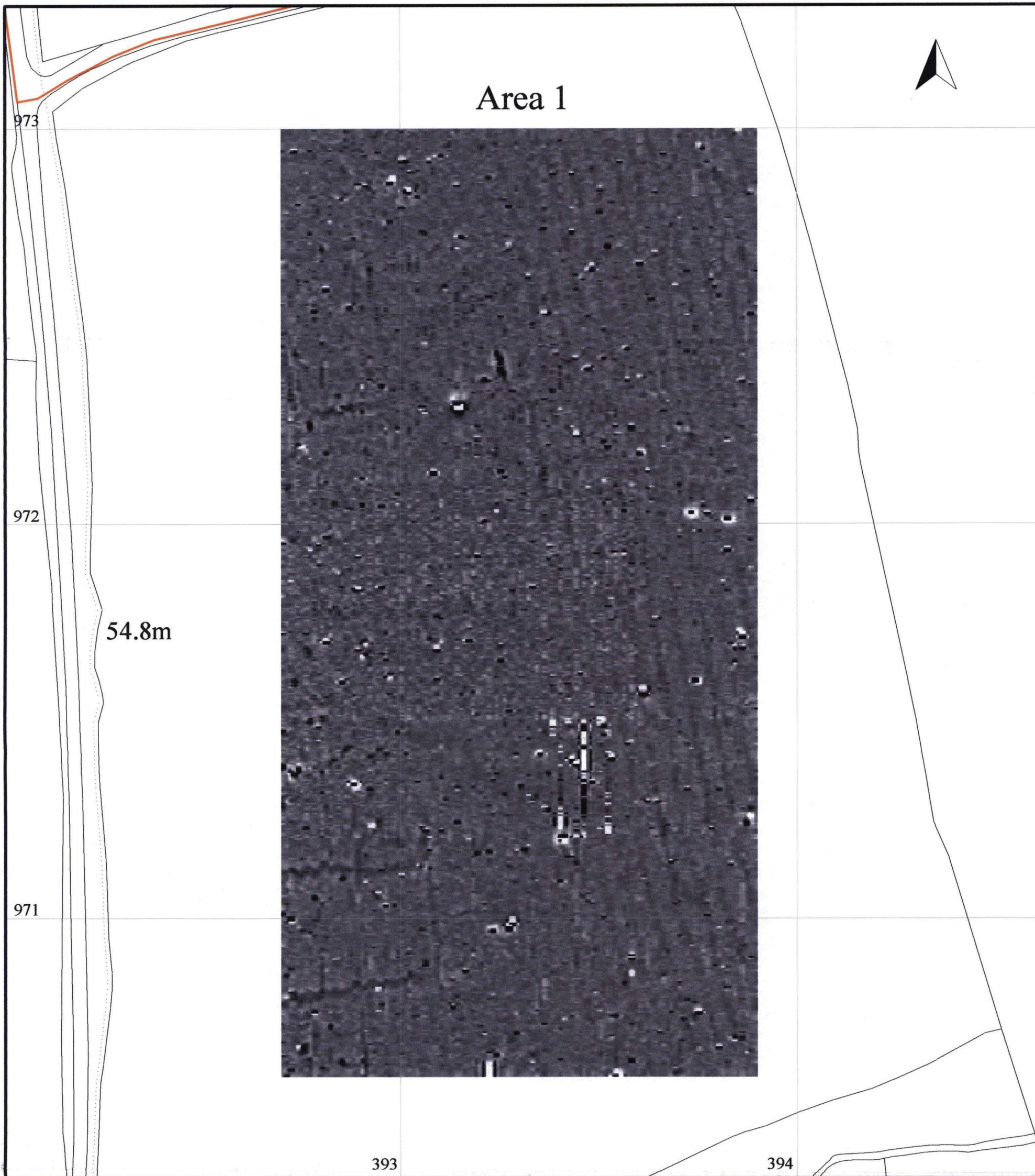
on behalf of

Mouchel Parkman UK Ltd



scale 1:5000 - for A3 plot





Archaeological Services
University of Durham

**Brompton, Northallerton, Romanby
Flood Alleviation Scheme**

Geophysical survey

Figure 66


Location of Winton Beck Area 1

on behalf of

Mouchel Parkman UK Ltd



scale 1:1000 - for A3 plot





Archaeological Services
University of Durham

Brompton, Northallerton, Romanby
Flood Alleviation Scheme



Geophysical survey

Figure 67

Geophysical interpretation of Winton
Beck Area 1

on behalf of

Mouchel Parkman UK Ltd



outline of survey area



positive magnetic anomalies



negative magnetic anomalies



dipolar magnetic anomalies



Archaeological Services
University of Durham

**Brompton, Northallerton, Romanby
Flood Alleviation Scheme**

Geophysical survey

Figure 68

*Archaeological interpretation of Winton
Beck Area 1*

on behalf of

Mouchel Parkman UK Ltd




scale 1:1000 - for A3 plot



outline of survey area



soil-filled features



orientation of ridge
and furrow