

Archaeological Services
University of Durham

**Brompton, Northallerton, Romanby
Flood Alleviation Scheme**

Geophysical survey

Figure 69


Location of Winton Beck Area 2

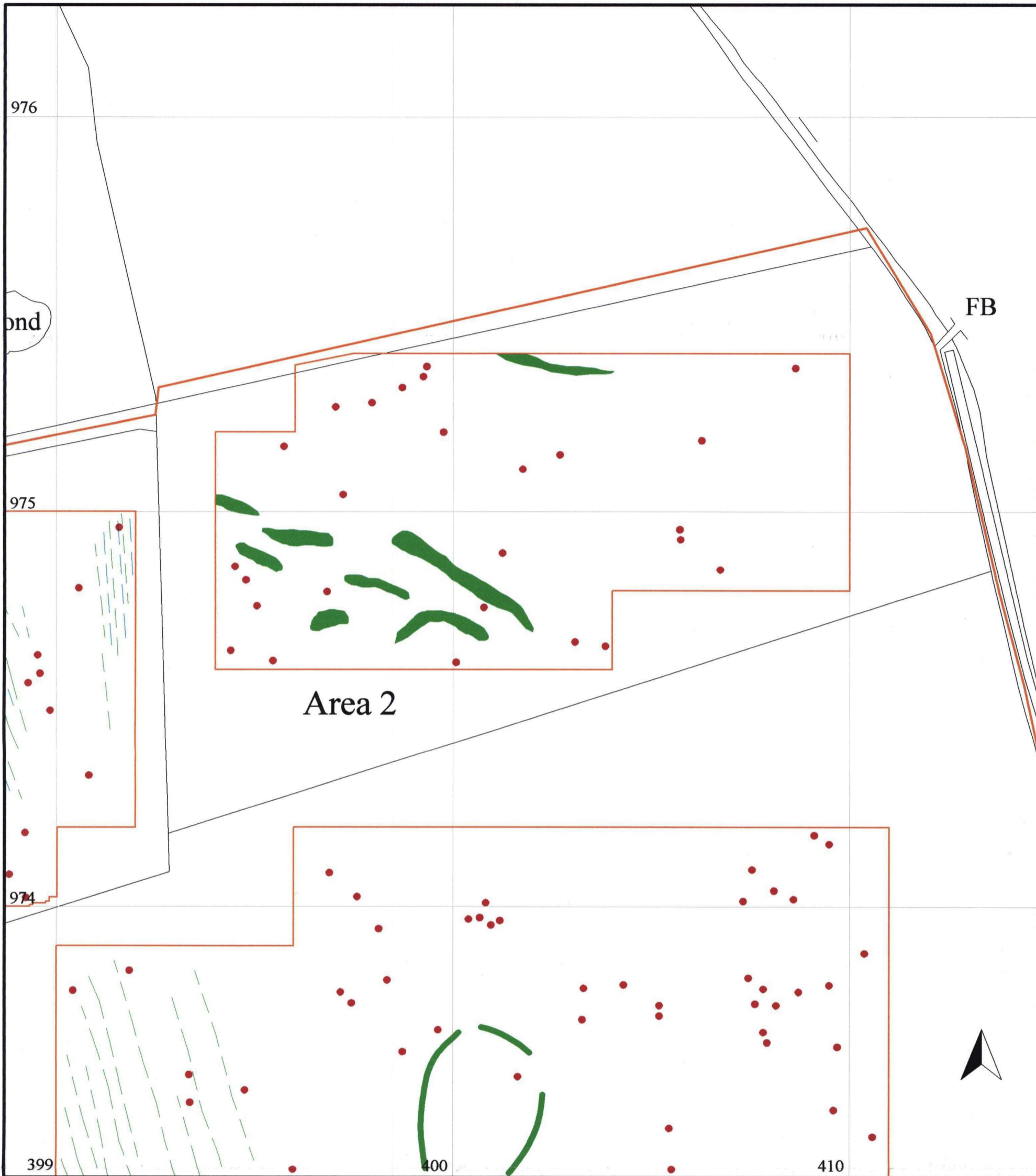
on behalf of

Mouchel Parkman UK Ltd

0 50m

scale 1:1000 - for A3 plot





Archaeological Services
University of Durham

**Brompton, Northallerton, Romanby
Flood Alleviation Scheme**

Geophysical survey

Figure 70

*Geophysical interpretation of Winton
Beck Area 2*

on behalf of

Mouchel Parkman UK Ltd



scale 1:1000 - for A3 plot



outline of survey area



positive magnetic anomalies



dipolar magnetic anomalies



Archaeological Services
University of Durham

**Brompton, Northallerton, Romanby
Flood Alleviation Scheme**

Geophysical survey

Figure 71


*Archaeological interpretation of Winton
Beck Area 2*

on behalf of

Mouchel Parkman UK Ltd



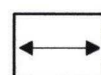
scale 1:1000 - for A3 plot



outline of survey area




soil-filled features



orientation of ridge
and furrow

Area 3



Archaeological Services
University of Durham

**Brompton, Northallerton, Romanby
Flood Alleviation Scheme**

Geophysical survey

Figure 72


Location of Winton Beck Area 3

on behalf of

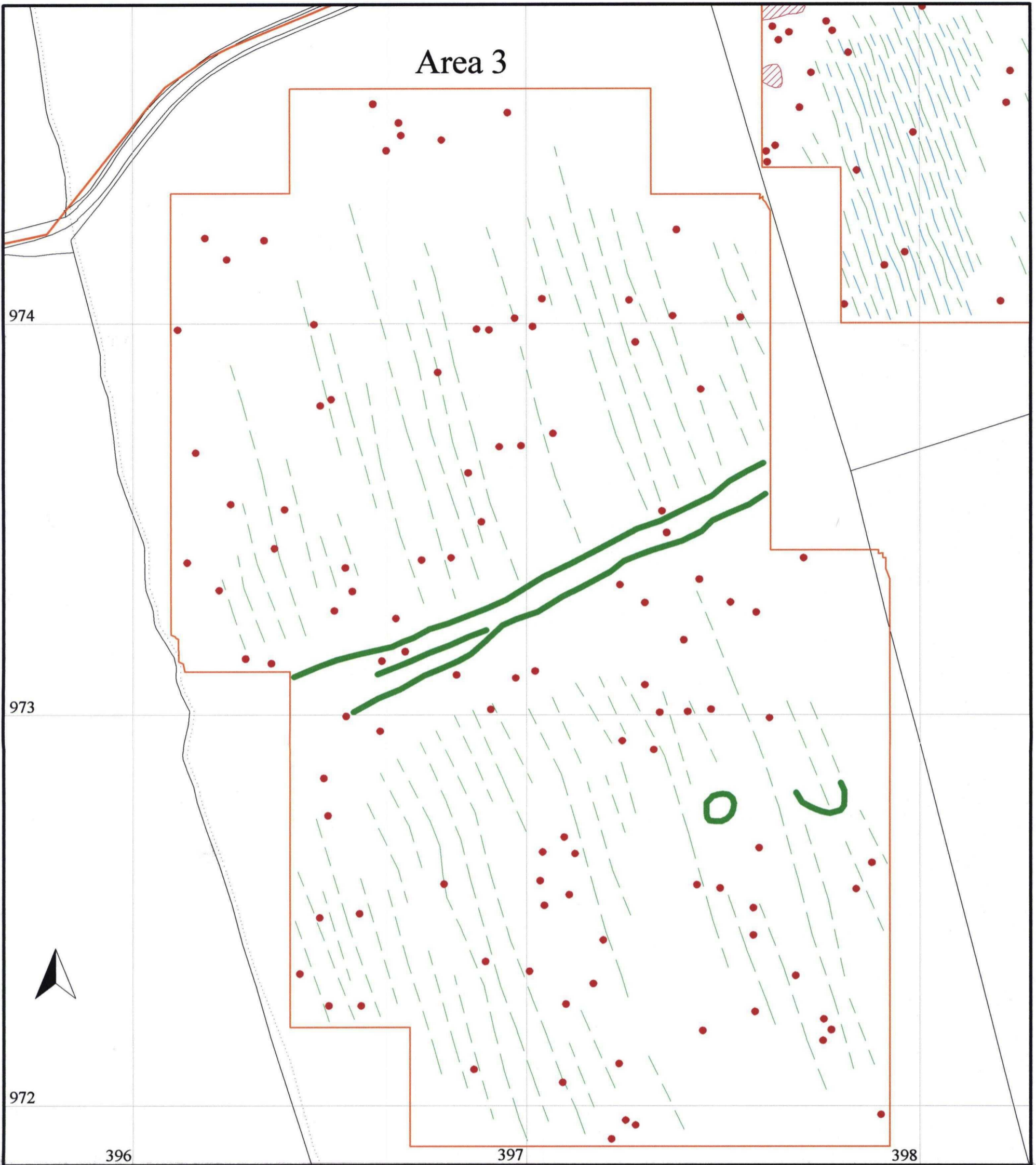
Mouchel Parkman UK Ltd



scale 1:1000 - for A3 plot



Area 3



Archaeological Services
University of Durham

**Brompton, Northallerton, Romanby
Flood Alleviation Scheme**


Geophysical survey

Figure 73

*Geophysical interpretation of Winton
Beck Area 3*

on behalf of

Mouchel Parkman UK Ltd



outline of survey area



positive magnetic anomalies

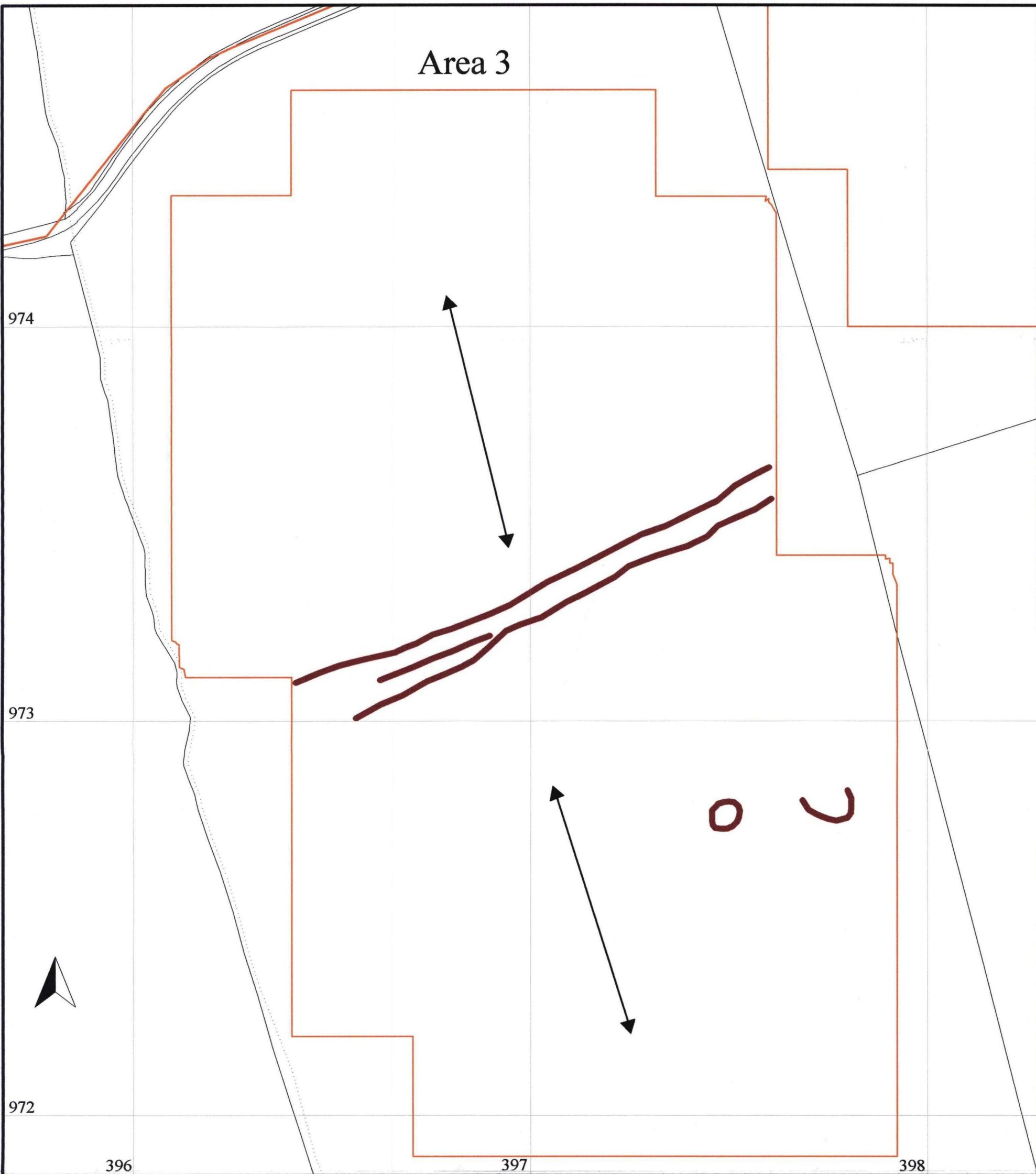


negative magnetic anomalies



dipolar magnetic anomalies

Area 3



Archaeological Services
University of Durham

**Brompton, Northallerton, Romanby
Flood Alleviation Scheme**

Geophysical survey

Figure 74


*Archaeological interpretation of Winton
Beck Area 3*

on behalf of

Mouchel Parkman UK Ltd



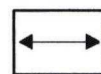
scale 1:1000 - for A3 plot



outline of survey area



soil-filled features



orientation of ridge
and furrow



Archaeological Services
University of Durham

**Brompton, Northallerton, Romanby
Flood Alleviation Scheme**

Geophysical survey

Figure 75

Location of Winton Beck Area 4

on behalf of

Mouchel Parkman UK Ltd



Archaeological Services
University of Durham

**Brompton, Northallerton, Romanby
Flood Alleviation Scheme**



Geophysical survey

Figure 76

*Geophysical interpretation of Winton
Beck Area 4*

on behalf of

Mouchel Parkman UK Ltd




outline of survey area



positive magnetic anomalies



negative magnetic anomalies



dipolar magnetic anomalies