

Figure 6. Evaluation Trench Sections.



Plate 1. Pre-Excavation Shot of Trenches 3 and 4. Facing North



Plate 2. Pre-Excavation Shot of Trench 1. Facing North




Plate 3. Pre-Excavation Shot of Deposits 2004 and 2005. Facing West




Plate 4. Post-Excavation Photo of Cuts 2006, 2008 and 2009. Facing West




Plate 5. Post-Excavation Shot of Trench 3. Facing North



Plate 6. Post-Excavation Shot of Trench 4. Facing West

APPENDIX 1

Context Listing

Land to Rear of Parkfield House and 33 Mill Street, Norton, North Yorkshire 05.01.06

Evaluation Trench 1

Context	Description
1000	Deposit Tarmac
1001	Deposit Hardcore
1002	Deposit 7.5YR 2.5/1; sandy silt
1003	Deposit 7.5YR 5/6; silt; fill of 1004
1004	Cut Modern linear service trench,
1005	Structure Modern linear, soakaway, fill of 1011
1006	Deposit 7.5 YR 2.5/1; sandy silt
1007	Deposit 10YR 3/2; sandy silt, fill of 1008
1008	Cut Modern linear, soakaway trench
1009	Cut Modern services
1010	Deposit 10YR 3/3; sandy silt; fill of Cut 1009
1011	Cut Construction cut for Structure 1005
1012	Deposit 7.5YR 2.5/1; sandy silt
1013	Deposit 7.5YR 2.5/1; sandy silt
1014	Deposit 10YR 4/2; sandy silt
1015	Deposit 10YR 5/6; fine grained sandy silt

Evaluation Trench 2

Context	Description
2000	Deposit Tarmac
2001	Deposit Hardcore
2002	Deposit 10YR 5/2; sandy silt
2003	Deposit 10YR 5/2; silt
2004	Deposit 10YR 3/2; sandy silt
2005	Deposit 10YR 3/2; sandy silt, fill of Pit 2009
2006	Cut Pit, filled by 2004
2007	Deposit 10YR 3/2; sandy silt, fill of Pit 2008
2008	Cut Pit
2009	Cut Pit
2010	Deposit 7YR 4/4; fine grained sandy silt, cut by 2006, 2008, 2009

Evaluation Trench 3

Context	Description
3000	Deposit 10YR 3/3; sandy silt topsoil
3001	Deposit 2.5YR 4/4; sandy silt
3002	Deposit 2.5YR 4/4; sandy silt
3003	Deposit 5YR 5/4; chalk and flint gravel in a matrix of sandy silt
3004	Deposit 10YR 8/6; fine grained sand
3005	Deposit 5YR 7/8; fine grained sand

Evaluation Trench 4

Context	Description
4000	Deposit 10YR 5/2; silt (topsoil)

4001	Deposit	10YR 5/8; sandy silt
4002	Deposit	10YR 5/2; sand
4003	Deposit	10YR 6/4; sandy gravel
4004	Deposit	10YR 5/4; sand
4005	Deposit	10YR 7/8; fine sand
4006	Deposit	10YR 5/6; sand

APPENDIX 2

Finds Catalogue

Land to the rear of Parkfield House and 33 Mill Street, Norton, North Yorkshire, 05.01.06

Context	Type	Small Find	Total	Description	Weight (g)	Spot date
Evaluation Trench 1						
1002	Pottery		17	11 body sherds 2 base sherds 4 rim sherds	249	19th century
	Animal bone		6	6 fragments	12	Undated
	Glass		6	6 sherds	32	Modern
	CBM		5	5 fragments	769	Modern
	Metal		6	1 castor 1 battery 4 objects	499	Modern
1003	Glass		1	1 sherd	9	Modern
1014	Pottery		2	2 body sherds	3	19th century
	CBM		3	3 fragments	63	Modern
	Metal		1	1 Fe object	13	Modern
	Glass		1	1 sherd	3	Modern
Evaluation Trench 2						
2002	Pottery		14	9 body sherds 2 base sherds 3 rim sherds	179	19th century
	Animal bone		6	6 fragments	72	Modern
	CBM		2	2 fragments	42	Modern
	Clay		2	1 pipe stem fragment 1 pipe bowl fragment	4	Undated 19th c
	Metal		1	1 Fe object	34	Modern
	Glass		26	25 window pane sherds 1 bottle neck	362	Modern Modern
2004	Pottery		5	4 body sherds 1 rim sherd	60	19th/20th century
	Glass		5	5 sherds	26	Modern
	Animal bone		1	1 fragment	37	Modern
	Clay pipe		1	1 pipe stem fragment	2	Undated
	Plastic		1	1 plastic object	1	Modern
	CBM		3	3 fragments	301	Modern
	Metal		11	1 tin can 10 objects	1928	Modern
2005	Pottery		12	9 body sherds 1 rim sherd 2 base sherds	284	19th century
	CBM		8	8 fragments	551	Modern
	Metal		2	1 shovel	197	Modern

			1 object		Modern
	Glass	3	3 sherds		9 Modern
	Clay	2	1 clay ball		5 Undated
			1 pipe stem fragment		Undated
	Animal bone	10	10 fragments		8
2007	Glass	1	1 sherd		11 Modern
	Animal bone	1	1 fragment		2 Modern

Evaluation Trench 3

3000	Pottery	5	5 body sherds	22	19th century
	Animal bone	2	fragments	40	Modern
	CBM	2	fragments	61	Modern
3001	Pottery	15	7 body sherds	409	Modern
			8 rims		
	Animal Bone	12	12 fragments	115	Modern
	C B M	1	1 fragment	113	Modern
	Clay pipe	2	2 stems	9	Undated
	Shell	1	1 fragment	1	Modern
	Nails	2	2 nails	16	Modern
	Slag	1	1 fragment	147	Modern
3002	Pottery	1	1 rim sherd	4	17th/18th century

Evaluation Trench 4

4000	Pottery	3	2 body sherds	30	19th century
			1 base sherd		
	Animal bone	1	1 fragment	2	Modern
	Clay pipe	1	1 fragment	1	Undated
4001	Pottery	10	7 body sherds	177	18th/19th century
			2 rim sherds		
			1 base		
	Animal bone	2	2 fragments	25	Modern
	Clay pipe	4	4 stems	10	Undated
	Nail	1	1 nail	7	Modern
4002	Pottery	1	1 body sherd	33	18th/19th century

APPENDIX 3

Drawing Archive Listing

Land to Rear of Parkfield House and Otia, Mill Street, Norton, North Yorkshire 05.01.06

Drawing Number	Scale	Type	Description
1	1:20	Plan	Pre-excavation plan of deposit 3001
2	1:20	Plan	Pre-excavation plan of deposit 4001
3	1:20	Plan	Pre-excavation plan of deposit 3002
4	1:20	Plan	Pre-excavation plan of deposit 4004
5	1:20	Plan	Pre-excavation plan of deposit 3003
6	1:20	Plan	Pre-excavation plan of deposit 4003
7	1:20	Plan	Pre-excavation plan of deposit 3004
8	1:20	Plan	Pre-excavation plan of natural deposit 4006
9	1:20	Plan	Final plan trench 3 & natural deposit 3005
10	1:10	Section	East facing section of trench 3
11	1:10	Section	North facing section of trench 3
12	1:10	Section	East facing section of trench 4
13	1:10	Section	South facing section of trench 4
14	1:200	Plan	Site location plan
15	1:20	Plan	Pre-excavation plan of deposit 2002
16	1:20	Plan	Pre-excavation composite plan of trench 1
17	1:20	Plan	Pre-excavation plan of deposit 2003
18	1:20	Plan	Pre-excavation plan of deposits 2004, 2005, 2007
19	1:20	Plan	Cuts 2006, 2008, 2009
20	1:20	Plan	Pre-excavation plan of deposit 1014 in sondage
21	1:10	Section	West facing section of trench 2
22	1:20	Plan	Final plan of sondage & deposit 1015
23	1:10	Section	West facing section of trench 1
24	1:10	Section	South facing section of trench 2
25	1:20	Plan	Final excavation plan of trench 2
26	1:20	Plan	Pre-excavation plan of deposit 2010

APPENDIX 4

Photographic Archive Listing

Land to rear of Parkfield House, Otia, Mill Street, Norton, North Yorkshire, 05.01.06

Film 872: Monochrome

Frame	Description	Scale	Facing
1	Cuts 2006, 2008, 2009	2x1m	West
2	Cuts 2006, 2008, 2009	2x1m	West
3	Pre-excavation photo of deposits 2004, 2005	2x1m	West
4	Pre-excavation photo of deposits 2004, 2005	2x1m	West
5	Pre-excavation photo of deposit 2003	2x1m	West
6	Pre-excavation photo of deposit 2003	2x1m	West
7	Pre-excavation overall photo of trench 1	2x1m	North
8	Pre-excavation overall photo of trench 1	2x1m	North
9	Deposit 2002, topsoil layer in trench 2	2x1m	West
10	Deposit 2002, topsoil layer in trench 2	2x1m	West
11	North facing section trench 3	1x1m	South
12	North facing section trench 3	1x1m	South
13	East facing section trench 3	1x1m	West
14	East facing section trench 3	1x1m	West
15	Deposit 3005 and final photo trench 3	2x1m	North
16	Deposit 3005 and final photo trench 3	2x1m	North
17	Post-excavation photo of natural deposit 4006	1x1m	West
18	Post-excavation photo of natural deposit 4006	1x1m	West
19	Deposit 3004	1x1m	North
20	Deposit 3004	1x1m	North
21	South facing section trench 4	2x1m	North
22	South facing section trench 4	2x1m	North
23	East facing section trench 4	2x1m	West
24	East facing section trench 4	2x1m	West
25	Deposit 3003	1x1m, 1x0.5m	South
26	Deposit 3003	1x1m, 1x0.5m	South
27	Deposit 3002	1x1m	North
28	Deposit 3002	1x1m	North
29	Pre-excavation photo of deposits 4003, 4004	1x1m	West
30	Pre-excavation photo of deposits 4003, 4004	1x1m	West
31	Pre-excavation photo of deposit 4001	1x1m	West
32	Pre-excavation photo of deposit 4001	1x1m	West
33	Overall photo of trench 3, showing deposit 3001	1x1m, 1x0.5m	North
34	Overall photo of trench 3, showing deposit 3001	1x1m, 1x0.5m	North
35	Pre-excavation photo of site	N/A	North
36	I.D. Shot	N/A	N/A

Film 877: Monochrome

Frame	Description	Scale	Facing
24	Overall final photo trench 1	2x1m	North
25	Overall final photo trench 1	2x1m	North
26	West facing section trench 1	1x1m, 1x0.5m	East
27	West facing section trench 1	1x1m, 1x0.5m	East
28	Deposit 1015 in sondage	1x0.5m	North

29	Deposit 1015 in sondage	1x0.5m	North
30	Deposit 1014 in sondage	1x0.5m	North
31	Deposit 1014 in sondage	1x0.5m	North
32	West facing section trench 2	2x1m	East
33	West facing section trench 2	2x1m	East
34	Final excavation photo of trench 2, showing deposit 2010	2x1m	West
35	Final excavation photo of trench 2, showing deposit 2010	2x1m	West
36	I.D. Shot	N/A	N/A

Film 870: Colour Slide

Frame	Description	Scale	Facing
1	I.D. Shot	N/A	N/A
2	Pre-excavation photo of site	N/A	North
3	Pre-excavation photo of trench 3, showing deposit 3001	1x1m, 1x0.5m	North
4	Pre-excavation photo of trench 3, showing deposit 3001	1x1m, 1x0.5m	North
5	Pre-excavation photo of deposit 4001	1x1m, 1x0.5m	West
6	Pre-excavation photo of deposit 4001	1x1m, 1x0.5m	West
7	Pre-excavation photo of deposits 4003, 4004	2x1m	West
8	Pre-excavation photo of deposits 4003, 4004	2x1m	West
9	Deposit 3002	1x1m	North
10	Deposit 3002	1x1m	North
11	Deposit 3003	1x1m, 1x0.5m	South
12	Deposit 3003	1x1m, 1x0.5m	South
13	East facing section trench 4	2x1m	West
14	East facing section trench 4	2x1m	West
15	South facing section trench 4	2x1m	North
16	South facing section trench 4	2x1m	North
17	Deposit 3004	1x1m	North
18	Deposit 3004	1x1m	North
19	Final photo of trench 4, showing natural deposit 4006	1x1m	West
20	Final photo of trench 4, showing natural deposit 4006	1x1m	West
21	Final photo of trench 3, showing natural deposit 3005	2x1m	North
22	Final photo of trench 3, showing natural deposit 3005	2x1m	North
23	East facing section trench 3	1x1m	West
24	East facing section trench 3	1x1m	West
25	North facing section trench 3	1x1m	South
26	North facing section trench 3	1x1m	South
27	Topsoil deposit 2002	2x1m	West
28	Topsoil deposit 2002	2x1m	West
29	Pre-excavation photo trench 1	2x1m	North
30	Pre-excavation photo trench 1	2x1m	North
31	Pre-excavation photo deposit 2003	2x1m	West
32	Pre-excavation photo deposit 2003	2x1m	West
33	Pre-excavation photo deposits 2004, 2005	2x1m	West
34	Pre-excavation photo deposits 2004, 2005	2x1m	West
35	Cuts 2006, 2008, 2009	2x1m	West
36	Cuts 2006, 2008, 2009	2x1m	West
37	General photo showing post-excavation trenches 3 and 4	N/A	North

Film 876: Colour Slide

Frame	Description	Scale	Facing
1	I.D. Shot	N/A	N/A

2	Final photo of trench 2, showing natural deposit 2010	2x1m	West
3	Final photo of trench 2, showing natural deposit 2010	2x1m	West
4	West facing section trench 2	2x1m	East
5	West facing section trench 2	2x1m	East
6	South facing section trench 2	2x1m	North
7	South facing section trench 2	2x1m	North
8	Deposit 1014 in sondage	1x0.5m	North
9	Deposit 1014 in sondage	1x0.5m	North
10	Deposit 1015 in sondage	1x0.5m	North
11	Deposit 1015 in sondage	1x0.5m	North
12	West facing section trench 1	1x1m,1x0.5m	East
13	West facing section trench 1	1x1m,1x0.5m	East
14	Overall final photo of trench 1	2x1m	North
15	Overall final photo of trench 1	2x1m	North

Film 871: Colour Print

Frame	Description	Scale	Facing
1	I.D. Shot	N/A	N/A
2	Pre-excavation photo of site	N/A	North
3	Pre-excavation photo of trench 3, showing deposit 3001	1x1m,1x0.5m	North
4	Pre-excavation photo of trench 3, showing deposit 3001	1x1m,1x0.5m	North
5	Pre-excavation photo of deposit 4001	1x1m,1x0.5m	West
6	Pre-excavation photo of deposit 4001	1x1m,1x0.5m	West
7	Pre-excavation photo of deposits 4003, 4004	2x1m	West
8	Pre-excavation photo of deposits 4003, 4004	2x1m	West
9	Deposit 3002	1x1m	North
10	Deposit 3002	1x1m	North
11	Deposit 3003	1x1m,1x0.5m	South
12	Deposit 3003	1x1m,1x0.5m	South
13	East facing section trench 4	2x1m	West
14	East facing section trench 4	2x1m	West
15	South facing section trench 4	2x1m	North
16	South facing section trench 4	2x1m	North
17	Deposit 3004	1x1m	North
18	Deposit 3004	1x1m	North
19	Final photo of trench 4, showing natural deposit 4006	1x1m	West
20	Final photo of trench 4, showing natural deposit 4006	1x1m	West
21	Final photo of trench 3, showing natural deposit 3005	2x1m	North
22	Final photo of trench 3, showing natural deposit 3005	2x1m	North
23	East facing section trench 3	1x1m	West
24	East facing section trench 3	1x1m	West
25	North facing section trench 3	1x1m	South
26	North facing section trench 3	1x1m	South
27	Topsoil deposit 2002	2x1m	West
28	Topsoil deposit 2002	2x1m	West
29	Pre-excavation photo trench 1	2x1m	North
30	Pre-excavation photo trench 1	2x1m	North
31	Pre-excavation photo deposit 2003	2x1m	West
32	Pre-excavation photo deposit 2003	2x1m	West
33	Pre-excavation photo deposits 2004, 2005	2x1m	West
34	Pre-excavation photo deposits 2004, 2005	2x1m	West
35	Cuts 2006, 2008, 2009	2x1m	West
36	Cuts 2006, 2008, 2009	2x1m	West
37	General photo showing post-excavation trenches 3 and 4	N/A	North

Film 875: Colour Print

Frame	Description	Scale	Facing
1	I.D. Shot	N/A	N/A
2	Final photo of trench 2, showing natural deposit 2010	2x1m	West
3	Final photo of trench 2, showing natural deposit 2010	2x1m	West
4	West facing section trench 2	2x1m	East
5	West facing section trench 2	2x1m	East
6	South facing section trench 2	2x1m	North
7	South facing section trench 2	2x1m	North
8	Deposit 1014 in sondage	1x0.5m	North
9	Deposit 1014 in sondage	1x0.5m	North
10	Deposit 1015 in sondage	1x0.5m	North
11	Deposit 1015 in sondage	1x0.5m	North
12	West facing section trench 1	1x1m,1x0.5m	East
13	West facing section trench 1	1x1m,1x0.5m	East
14	Overall final photo of trench 1	2x1m	North
15	Overall final photo of trench 1	2x1m	North

APPENDIX 5

Project Team Details

Land Rear of Parkfield House and Otia, 33 Mill Street, Norton 05.01.06

Fieldwork

Charles Rickaby
Pam White
Geoff Wilson

Post-excavation

Charles Rickaby *archive*
Richard Talbour Jones *CAD and illustrations*

Finds

Mark Stephens *dating/analysis*
Pam White, *processing and catalogue*
Geoff Wilson, *processing and catalogue*