



Figure 1. Site Location

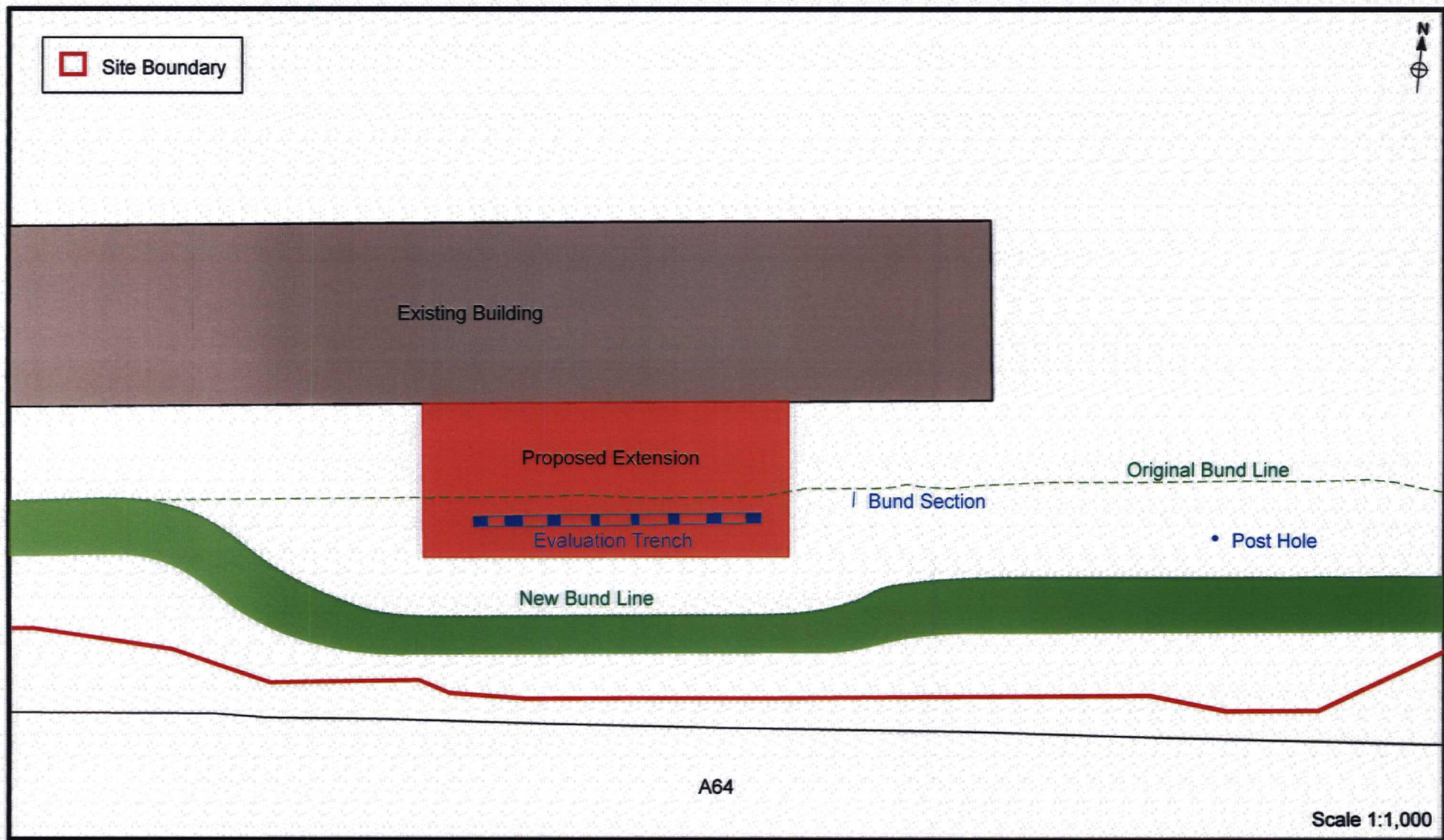


Figure 2. Archaeological Features and Evaluation on Proposed Development Plan

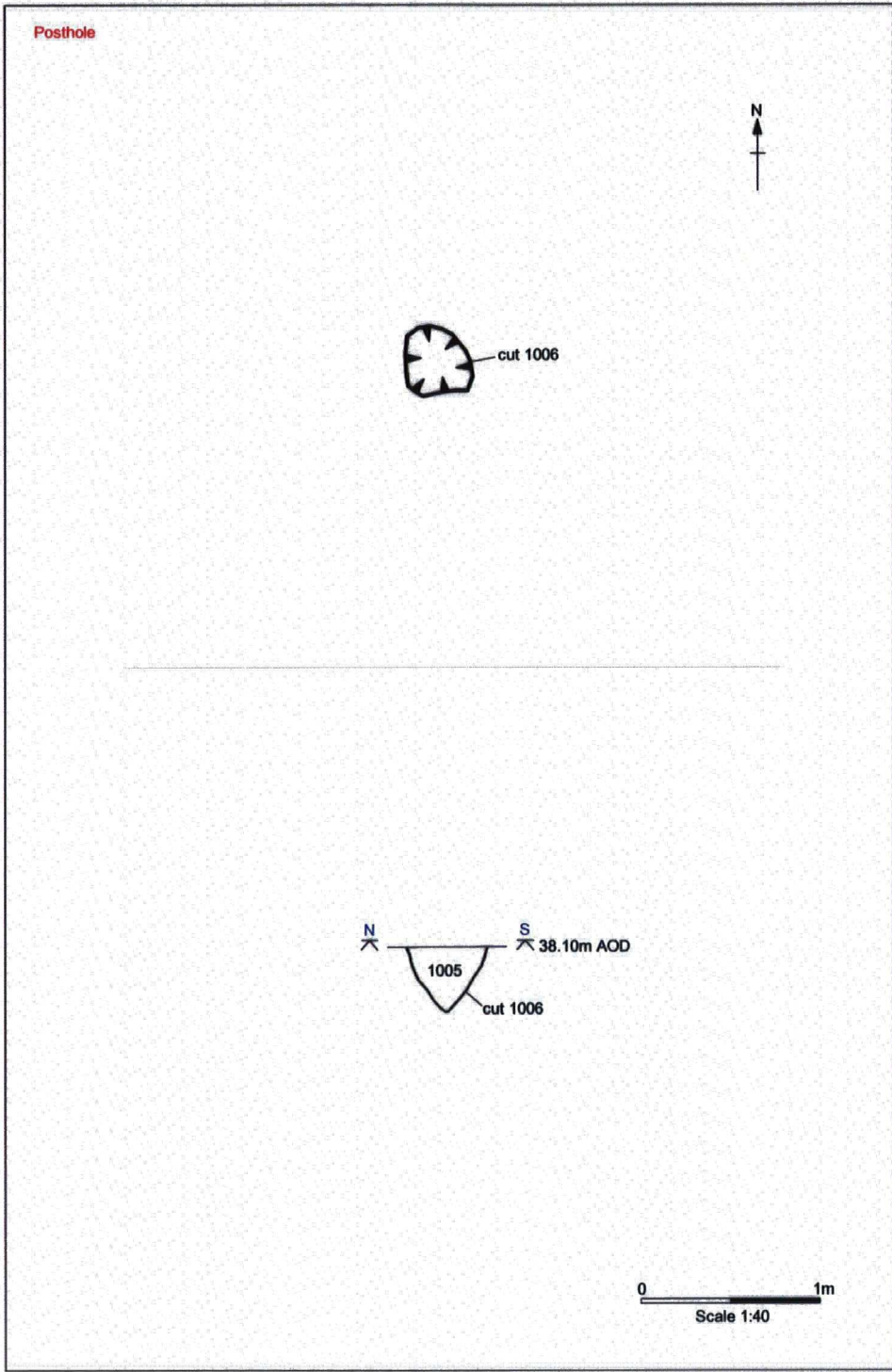
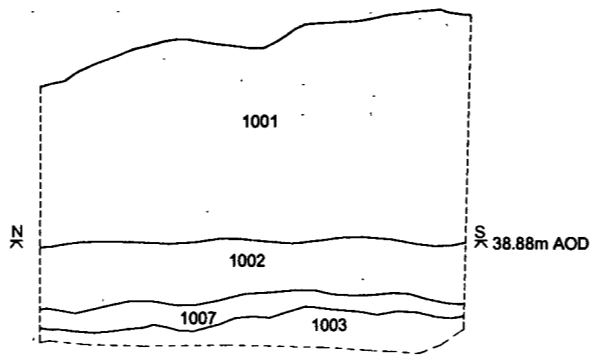


Figure 3. Post-hole Plan & Section.

Bund Section



Evaluation Trench Section


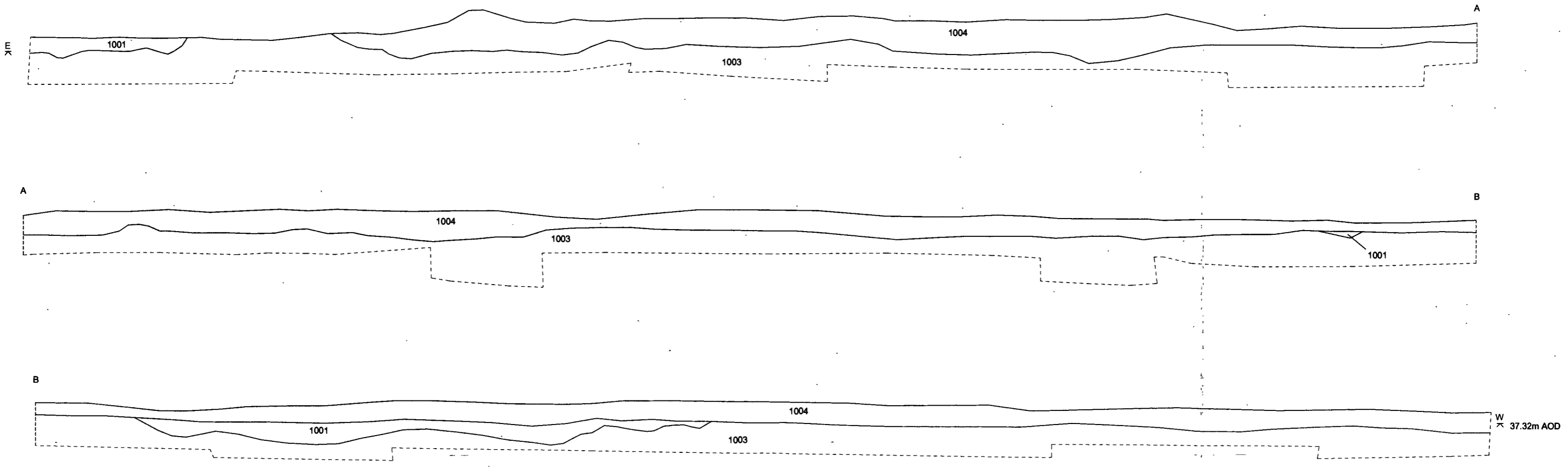


Figure 4. Evaluation Trench & Bund Section



**Plate 1. Pre-Excavation View of Bund. Facing East**



**Plate 2. General View of Excavation. Facing East**



Plate 3. Posthole Cut 1006. Facing East




Plate 4. Temporary Section through Bund. Facing East



**Plate 5.** Working Shot showing Deposits 1003 and 1001. Facing East



**Plate 6.** Eastern End of Excavation showing Deposit 1009. Facing West



**Plate 7. Evaluation Trench. Facing East**



**Plate 8. Evaluation Trench. Facing West**