

Plate 14: View of Trench 6 showing wall 604 from west (Scales = 1m & 2m)



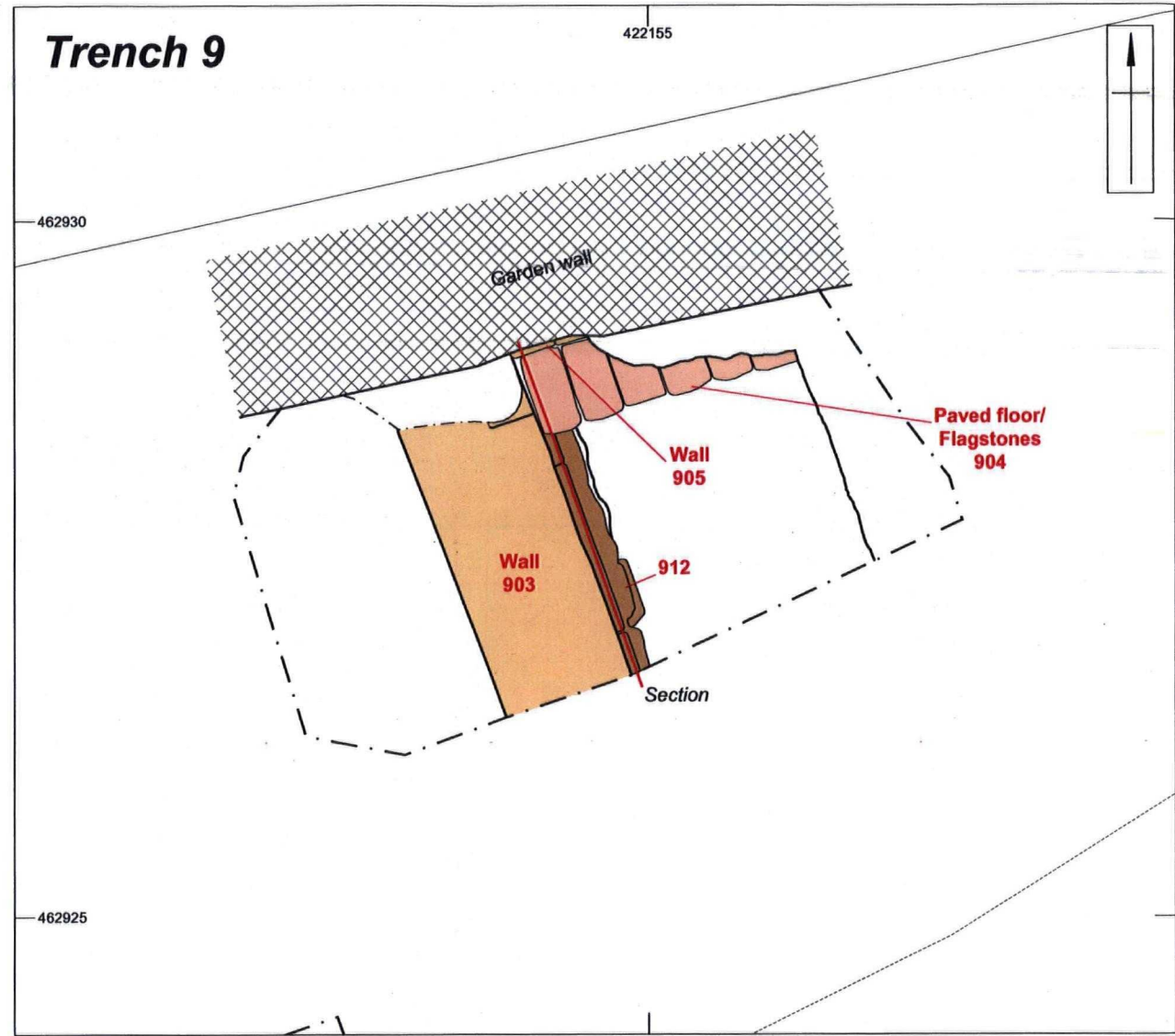
Plate 15: Post-excavation view of Trench 8 from north (Scales = 1m & 2m)

This material is for client report only © Wessex Archaeology. No unauthorised reproduction.

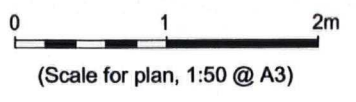


Date:	23/03/06	Revision Number:	0
Scale:	na	Illustrator:	MR
Path:	London: Y:\Projects\59469TT\Drawing Office\Report Figures (06-03)\TimeTeam		





- Walls
- Footings
- Stone
- Mortar



**Trench 9 - Section**



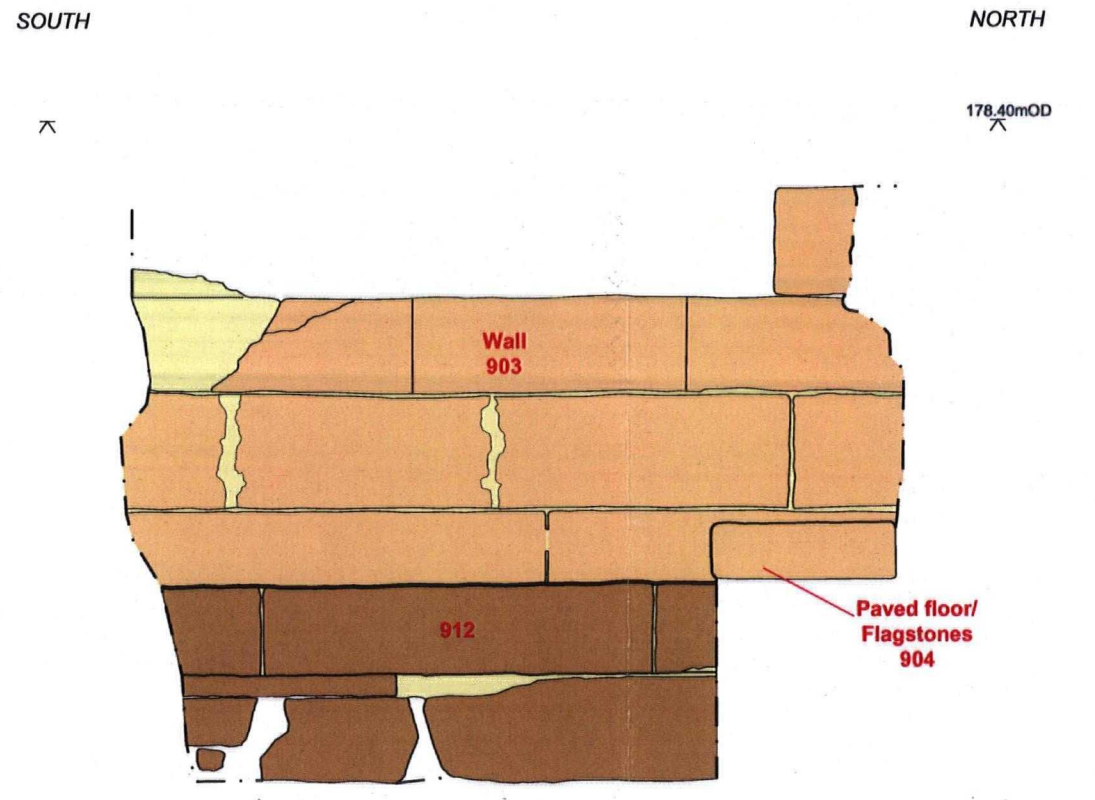


Plate 16: View of Trench 9 from north (Scale = 1m)

Date:	08/03/06	Revision Number:	0
Scale:	Plan = 1:50, Section = 1:25 @ A3	Illustrator:	MR
Path:	London: Y:\Projects\59469TT\Drawing Office\Report Figures (06-03)\TimeTeam		




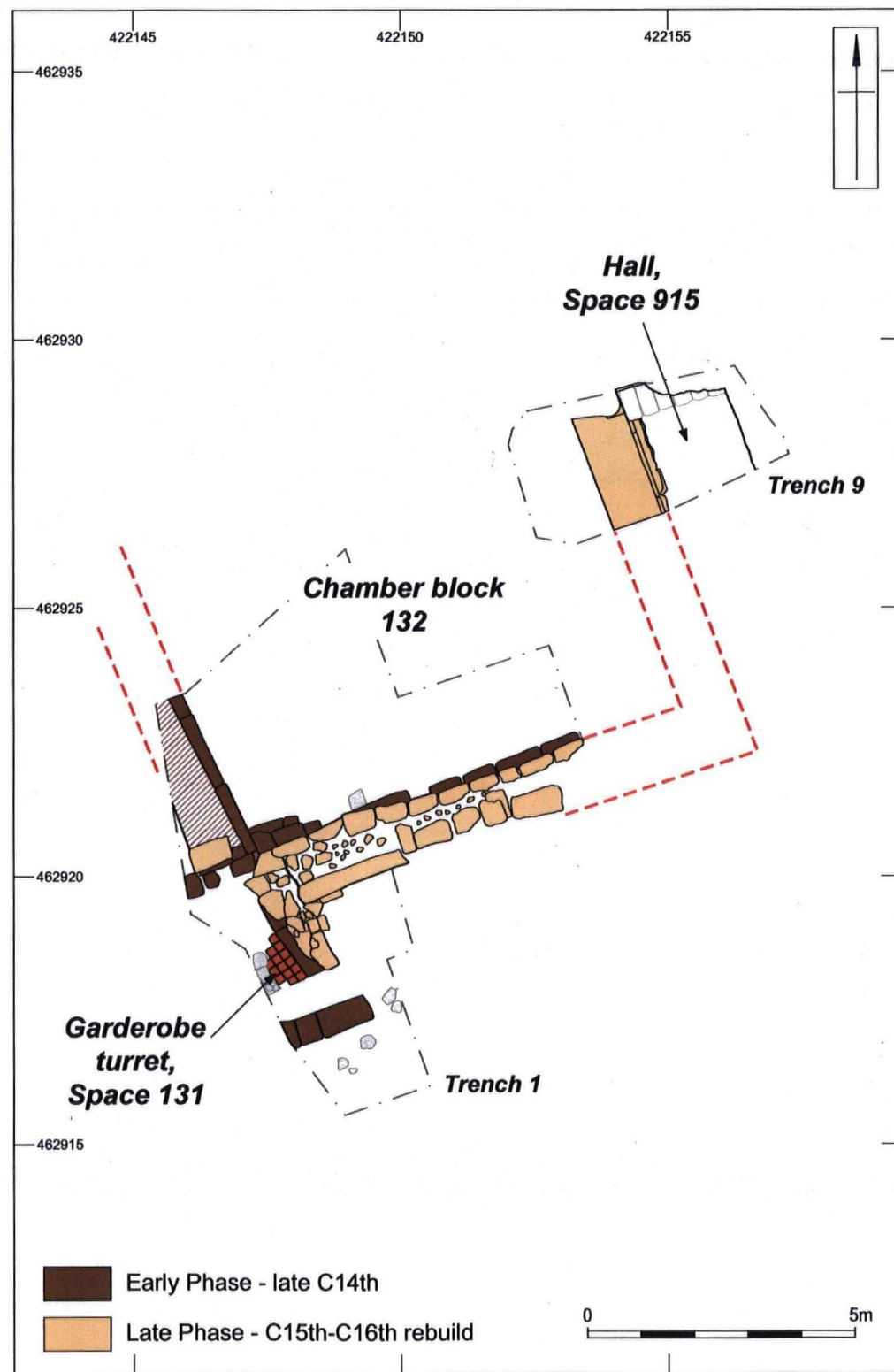


Plate 17: View showing relationship of Trenches 1 & 9 from north east




Plate 18: View showing relationship of Trenches 3 & 5 from north east

