

Reproduced from the Ordnance Survey's 1:50,000 Landranger map sheet 105 with the permission of the Controller of Her Majesty's Stationary Office.
 © Crown Copyright Licence No. AL 50228A

ARCUS
 Research School of Archaeology
 Westcourt
 2 Mappin St
 Sheffield UK S1 4DT
 Tel 0114 2225106 Fax 0114 2797158



Project:
Main Street, Ulleskelf, North Yorkshire

Title:
Site Location map

Scale:
 1:50,000

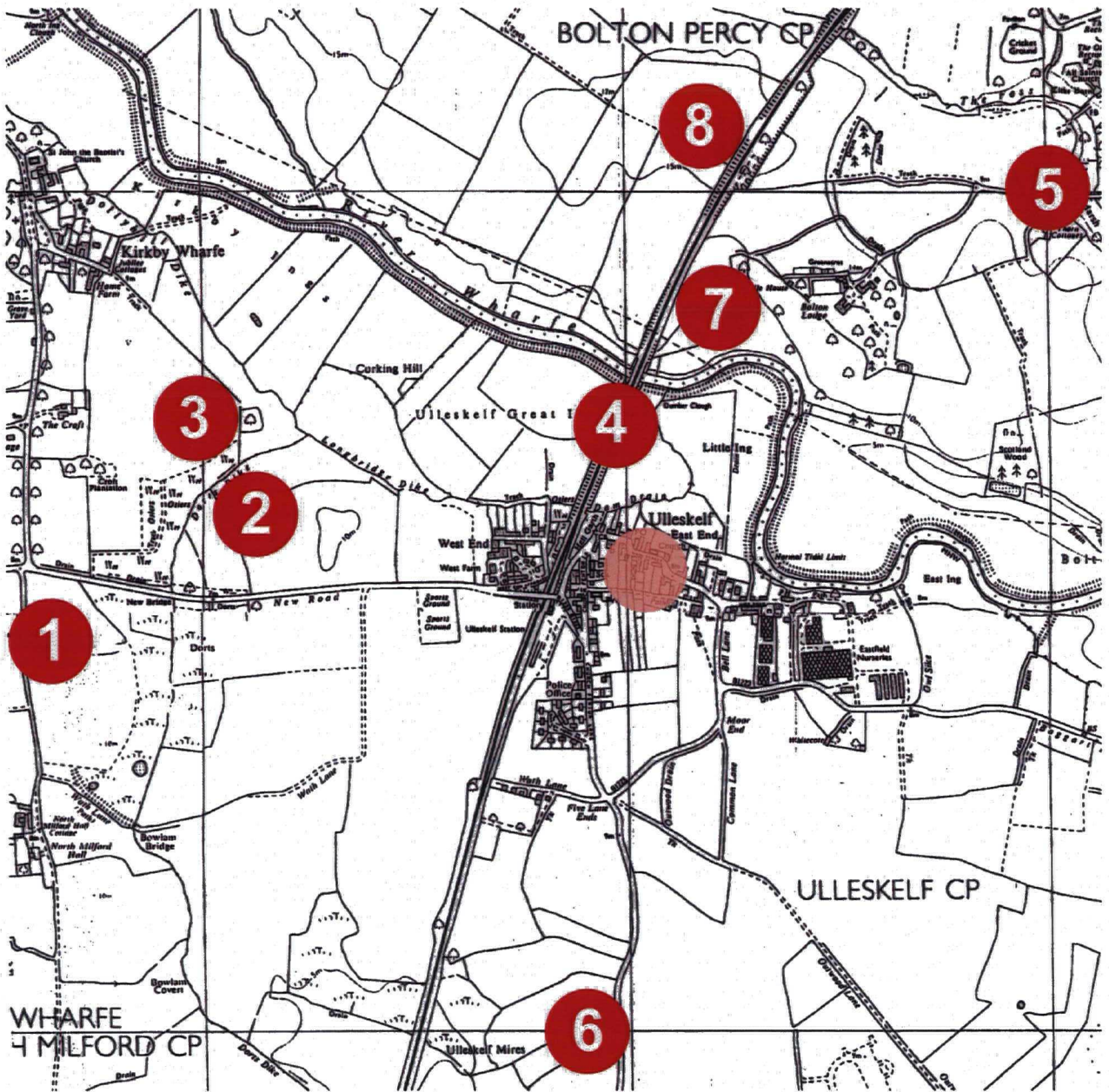
NGR:
 SK 209 828

Project No.:
1004.1

Date:
 April 2006

Drawn:
 M. Stenton

Illustration No.:
1



Reproduced with the permission of the Controller of Her Majesty's Stationary Office. © Crown Copyright Licence No. AL 50228A

ARCUS
 Research School of Archaeology
 Westcourt
 2 Mappin St
 Sheffield UK S1 4DT
 Tel 0114 2225106 Fax 0114 2797158



Project:
Main Street, Ulleskelf, North Yorkshire

Title:
HER sites and find-spots

Scale:
 1:10,000


Date:
 April 2006

NGR:
 SK 209 828

Drawn:
 M. Stenton

Project No.:
1004.1

Illustration No.:
2

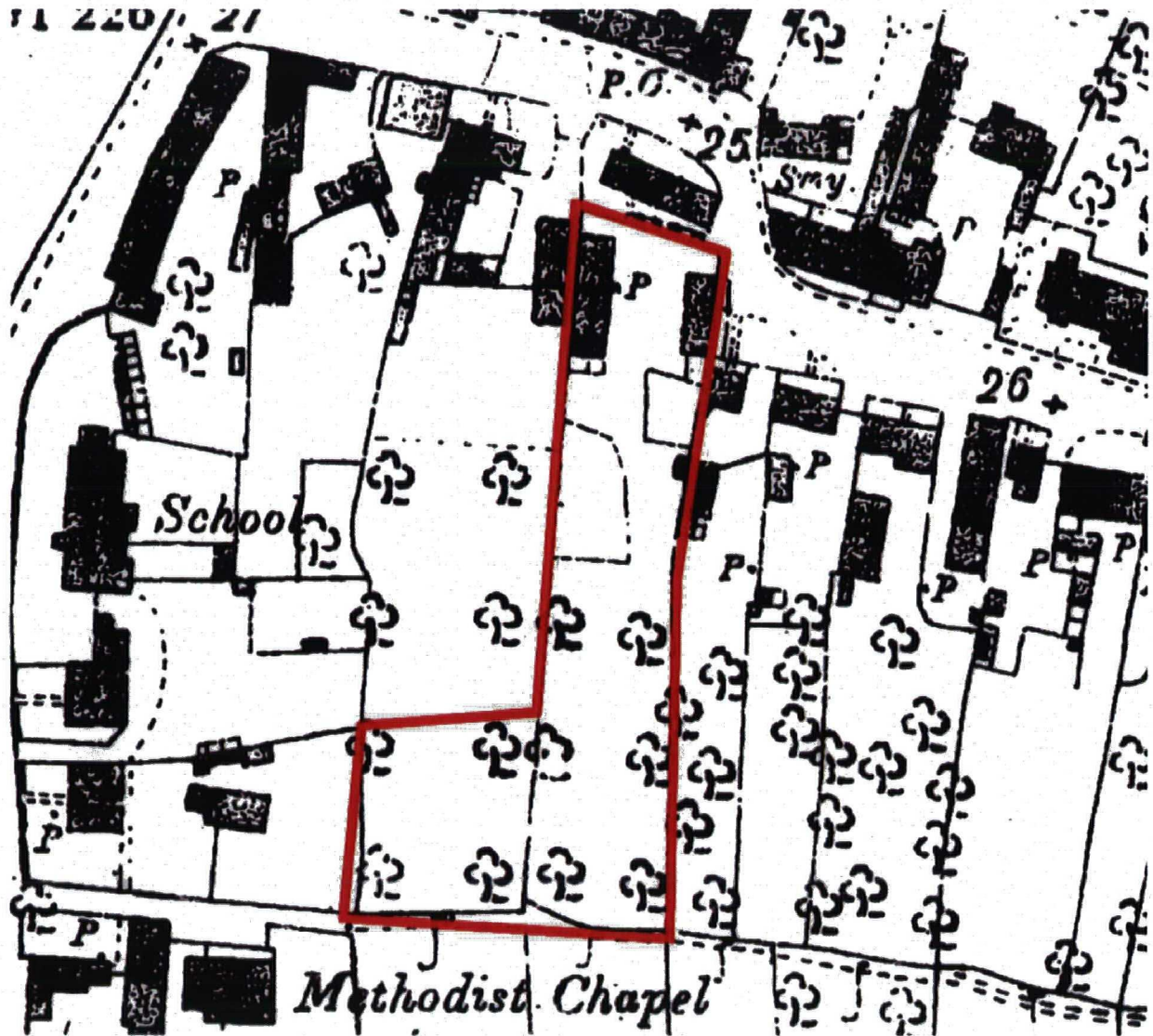



Inset: development at north of site, showing Marlborough House at right. Structures at left possibly demolished during subsequent boundary realignment.

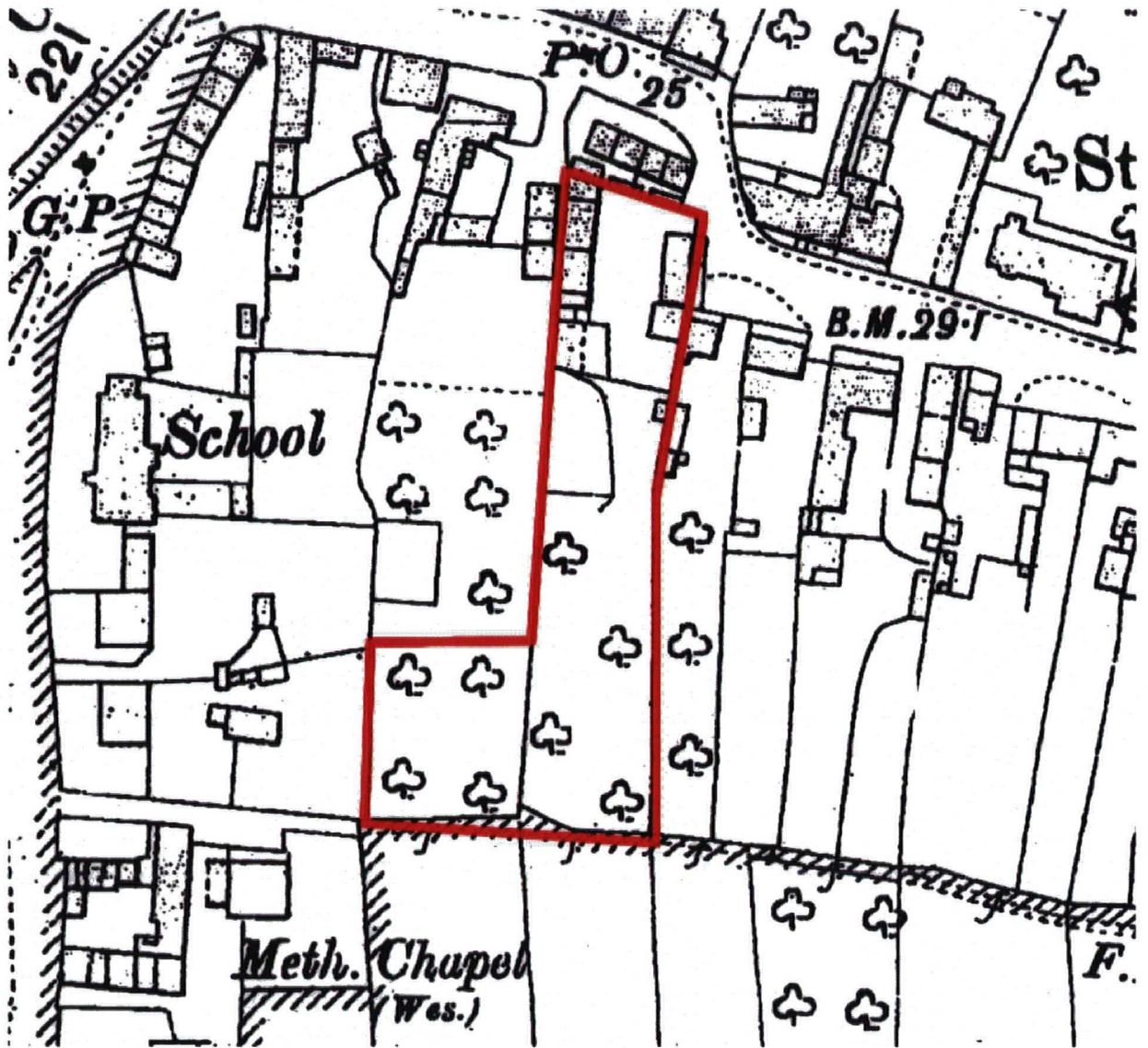
ARCUS
 Research School of Archaeology
 Westcourt
 2 Mappin St
 Sheffield UK S1 4DT
 Tel 0114 2225106 Fax 0114 2797158




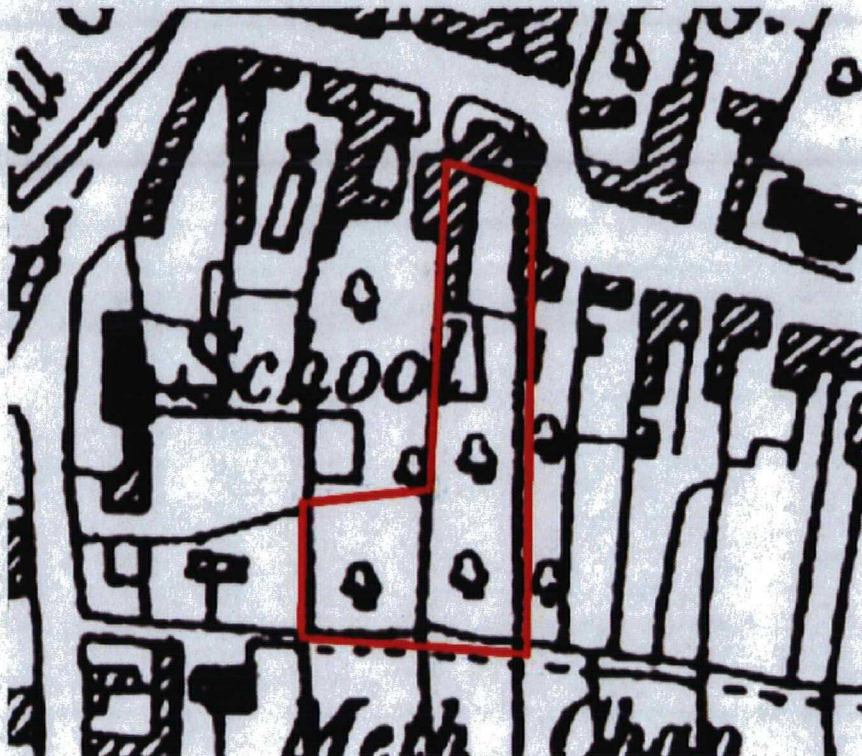

Project: Main Street, Ulleskelf, North Yorkshire	
Title: 1849 Ordnance Survey map	
Scale: -	Date: April 2006
NGR: SK 209 828	Drawn: M. Stenton
Project No.: 1004.1	Illustration No.: 3



<p>ARCUS Research School of Archaeology Westcourt 2 Mappin St Sheffield UK S1 4DT Tel 0114 2225106 Fax 0114 2797158</p> 	<p>Project: Main Street, Ulleskelf, North Yorkshire</p>	
	<p>Title: 1893 Ordnance Survey map</p>	
	<p>Scale: -</p>	<p>Date: April 2006</p>
	<p>NGR: SE 520 401</p>	<p>Drawn: M. Stenton</p>
	<p>Project No.: 1004.1</p>	<p>Illustration No.: 4</p>



<p>ARCUS Research School of Archaeology Westcourt 2 Mappin St Sheffield UK S1 4DT Tel 0114 2225106 Fax 0114 2797158</p> 	<p>Project: Main Street, Ulleskelf, North Yorkshire</p>	
	<p>Title: 1908 Ordnance Survey map</p>	
	<p>Scale: -</p>	<p>Date: April 2006</p>
	<p>NGR: SE 520 401</p>	<p>Drawn: M. Stenton</p>
	<p>Project No.: 1004.1</p>	<p>Illustration No.: 5</p>



Reproduced with the permission of the Controller of Her Majesty's Stationary Office. © Crown Copyright Licence No. AL 50228A

Project:
Main Street, Uleskelf, North Yorkshire

Title:
1950 (top) and 1958 Ordnance Survey maps

Scale:
-

Date:
April 2006

NGR:
SE 520 401

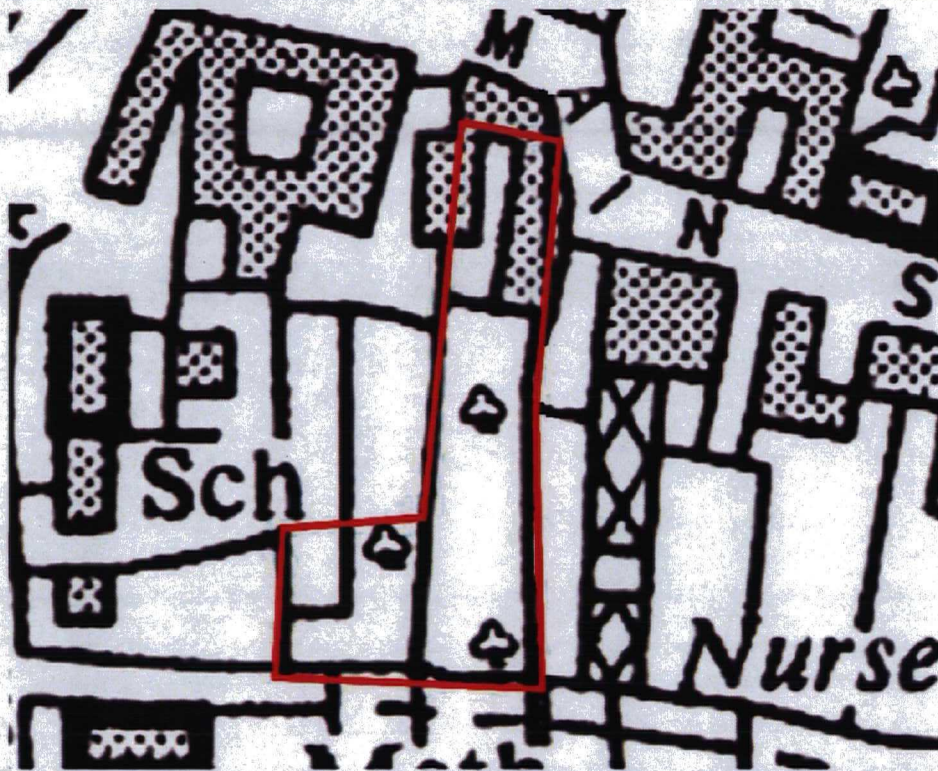
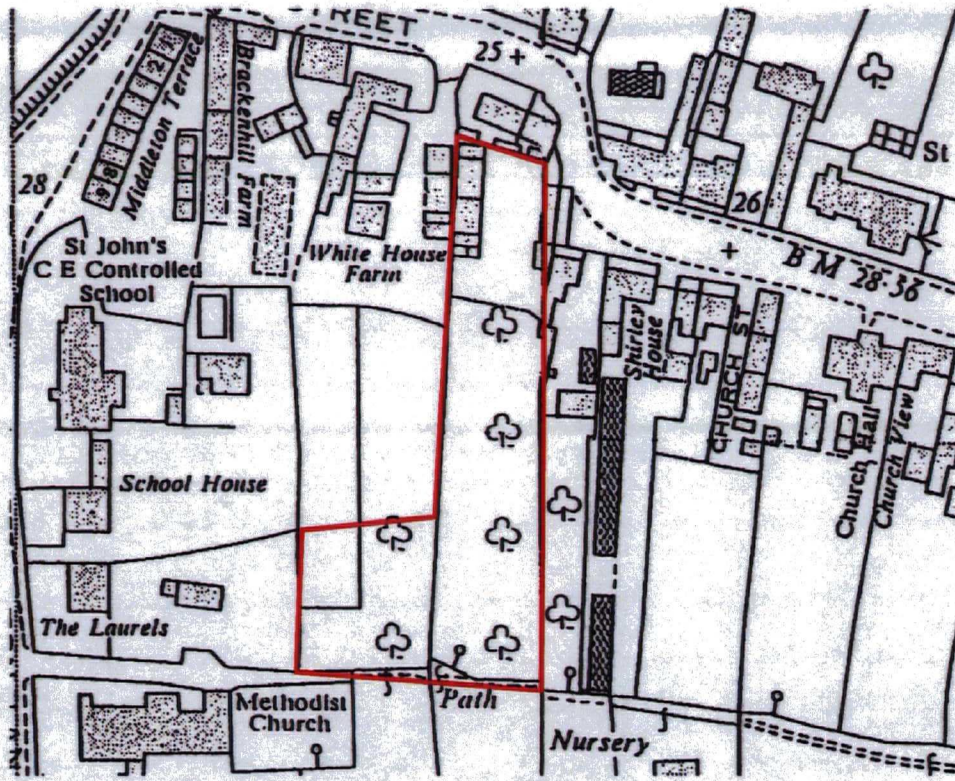
Drawn:
M. Stenton

Project No.:
1004.1

Illustration No.:
6

ARCUS
Research School of Archaeology
Westcourt
2 Mappin St
Sheffield UK S1 4DT
Tel 0114 2225106 Fax 0114 2797158





Reproduced with the permission of the Controller of Her Majesty's Stationary Office. © Crown Copyright Licence No. AL 50228A

ARCUS
 Research School of Archaeology
 Westcourt
 2 Mappin St
 Sheffield UK S1 4DT
 Tel 0114 2225106 Fax 0114 2797158



Project:

Main Street, Ulleskelf, North Yorkshire

Title:

1966 (top) and 1968 Ordnance Survey maps

Scale:

-

Date:

April 2006

NGR:

SE 520 401

Drawn:

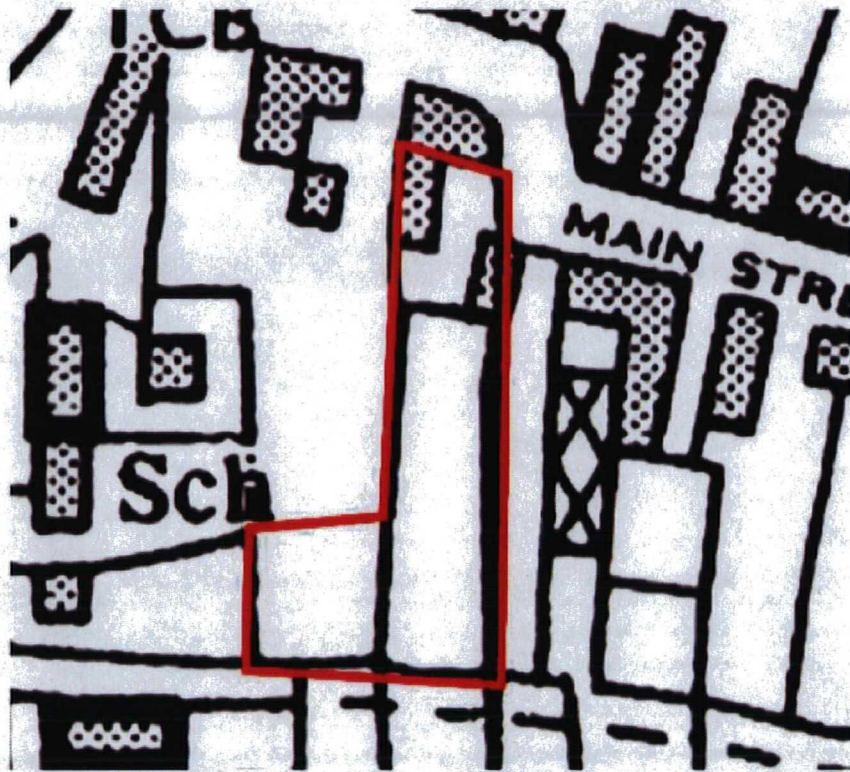
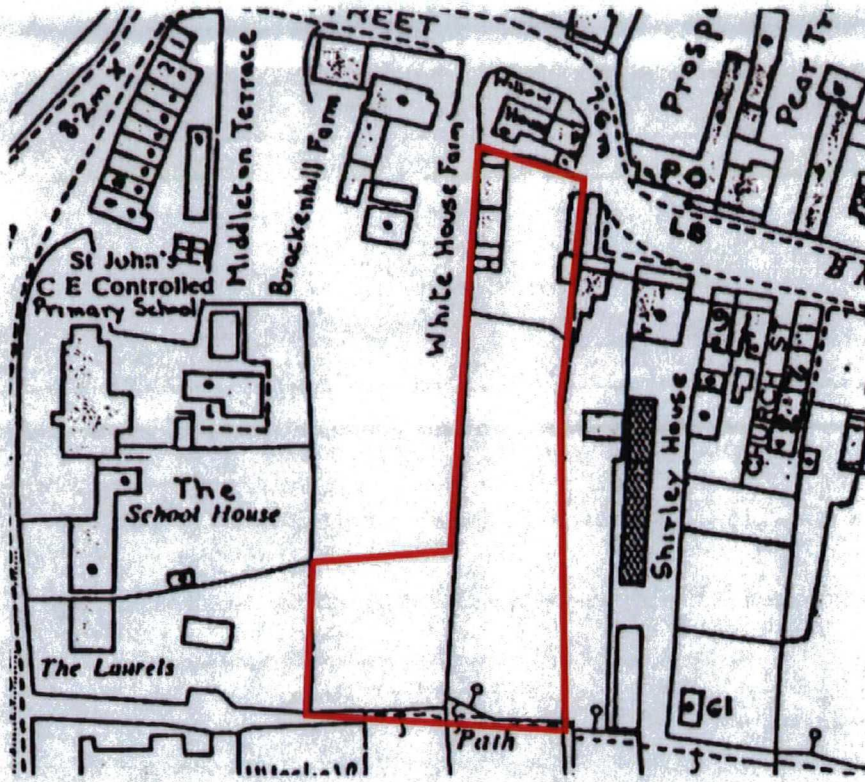
M. Stenton

Project No.:

1004.1

Illustration No.:

7

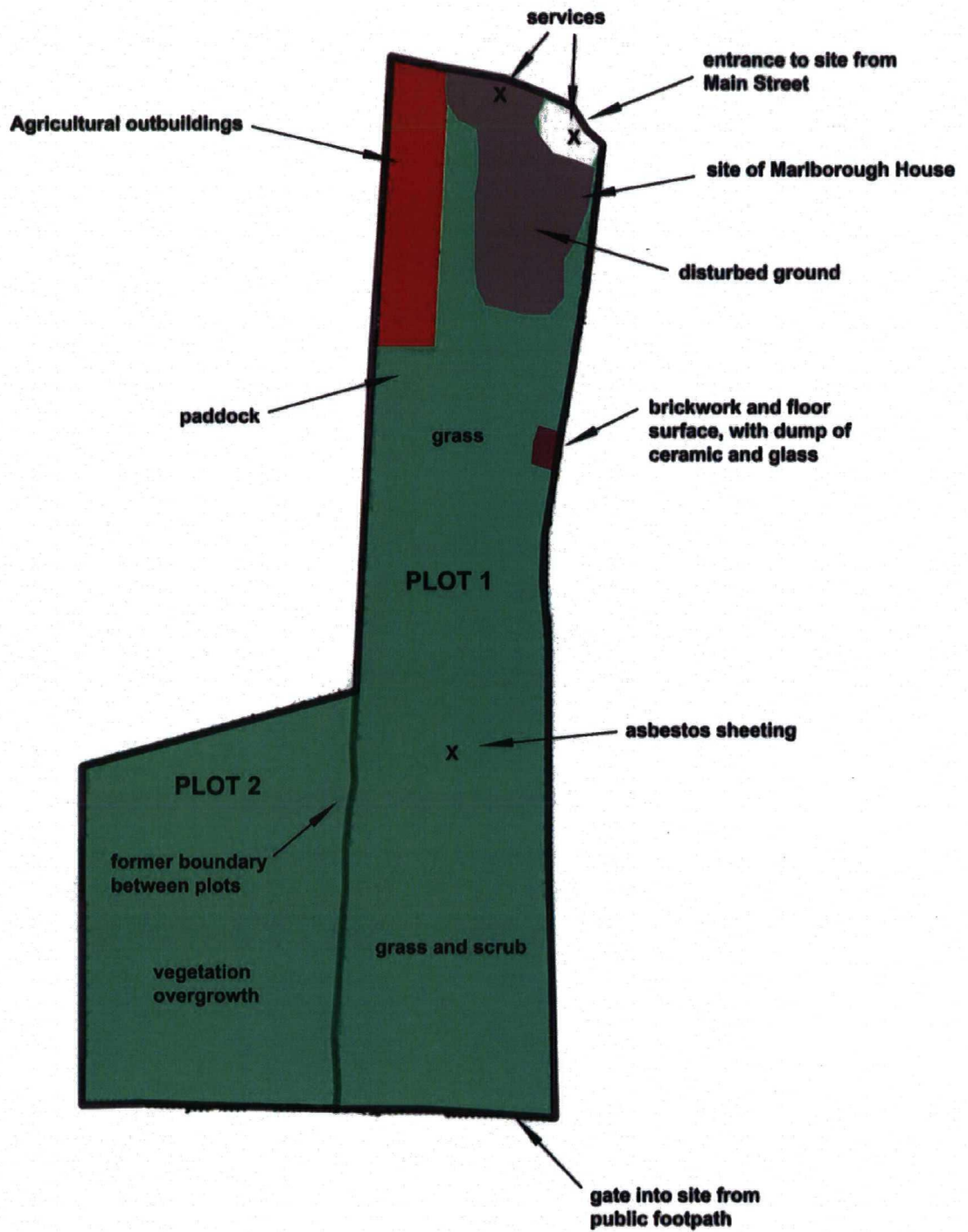



Reproduced with the permission of the Controller of Her Majesty's Stationary Office. © Crown Copyright Licence No. AL 50228A

Project: Main Street, Ulleskelf, North Yorkshire	
Title: 1986 (top) and 1988 Ordnance Survey maps	
Scale: -	Date: April 2006
NGR: SE 520 401	Drawn: M. Stenton
Project No.: 1004.1	Illustration No.: 8

ARCUS
Research School of Archaeology
Westcourt
2 Mappin St
Sheffield UK S1 4DT
Tel 0114 2225106 Fax 0114 2797158





<p>ARCUS Research School of Archaeology Westcourt 2 Mappin St Sheffield UK S14DT Tel 0114 2225106 Fax 0114 2797158</p> 	Project: Main Street, Ulleskelf, North Yorkshire	
	Title: Site plan	
	Scale: -	Date: April 2006
	NGR: SE 520 401	Drawn: M. Stenton
	Project No.: 1004.1	Illustration No.: 9

PLATES



Plate 1 - Plot 1, with site of Marlborough House at left and former agricultural buildings to rear. This entrance from Main Street first marked on 1849 OS map.



Plate 2 - Site of Marlborough House, looking north-east towards Main Street. Note scar from former structure on brickwork at right.



Plate 3 - Brickwork marking former Marlborough House garden walls, first shown on 1853 enclosure plan.



Plate 4 - Brickwork and associated floor surface along eastern perimeter, with dump of nineteenth-century ceramic and glass, at site of structure shown on 1893 OS map.



Plate 5 - Nineteenth-century bottles and jars dumped at eastern perimeter; central bottle bears the stamp 'Ellmans Royal Embrocation For Horses Manufactory, Slough'.



Plate 6 - Undeveloped area of Plot 1, looking south from nineteenth-century agricultural buildings.



Plate 7 - Nineteenth-century boundary of Plots 1 and 2. Earlier division had been formed by a path that led north to Main Street in vicinity of building at left.



Plate 8 - Nineteenth- and twentieth-century agricultural buildings at north-west of proposal area, possibly located on site of earlier structures.



Plate 9 - North face of building shown in Plate 8; note handmade bricks and chimney stack with decorative pot.



Plate 10 - Central ground-floor room in nineteenth-century agricultural building. Manger, drinking troughs and tethering rings demonstrates recent use as a stable.



Plate 11 - Twentieth-century animal stalls at south of agricultural block, located on site of similar nineteenth-century structures.



Plate 12 - Fenced paddock area at south of agricultural block, looking north-west towards Main Street.