

Figure 1. Site Location

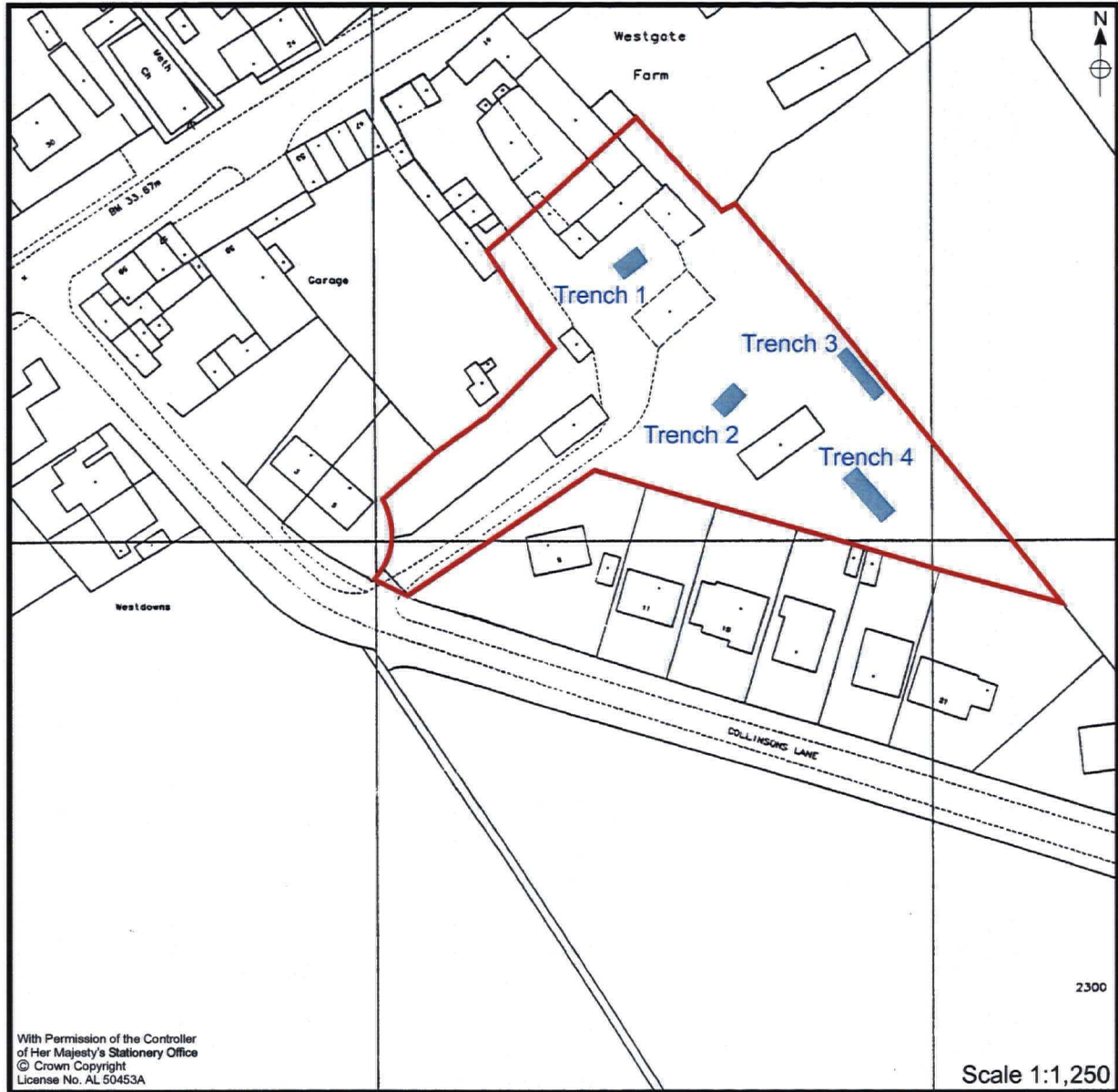


Figure 2. Location of Evaluation Trenches

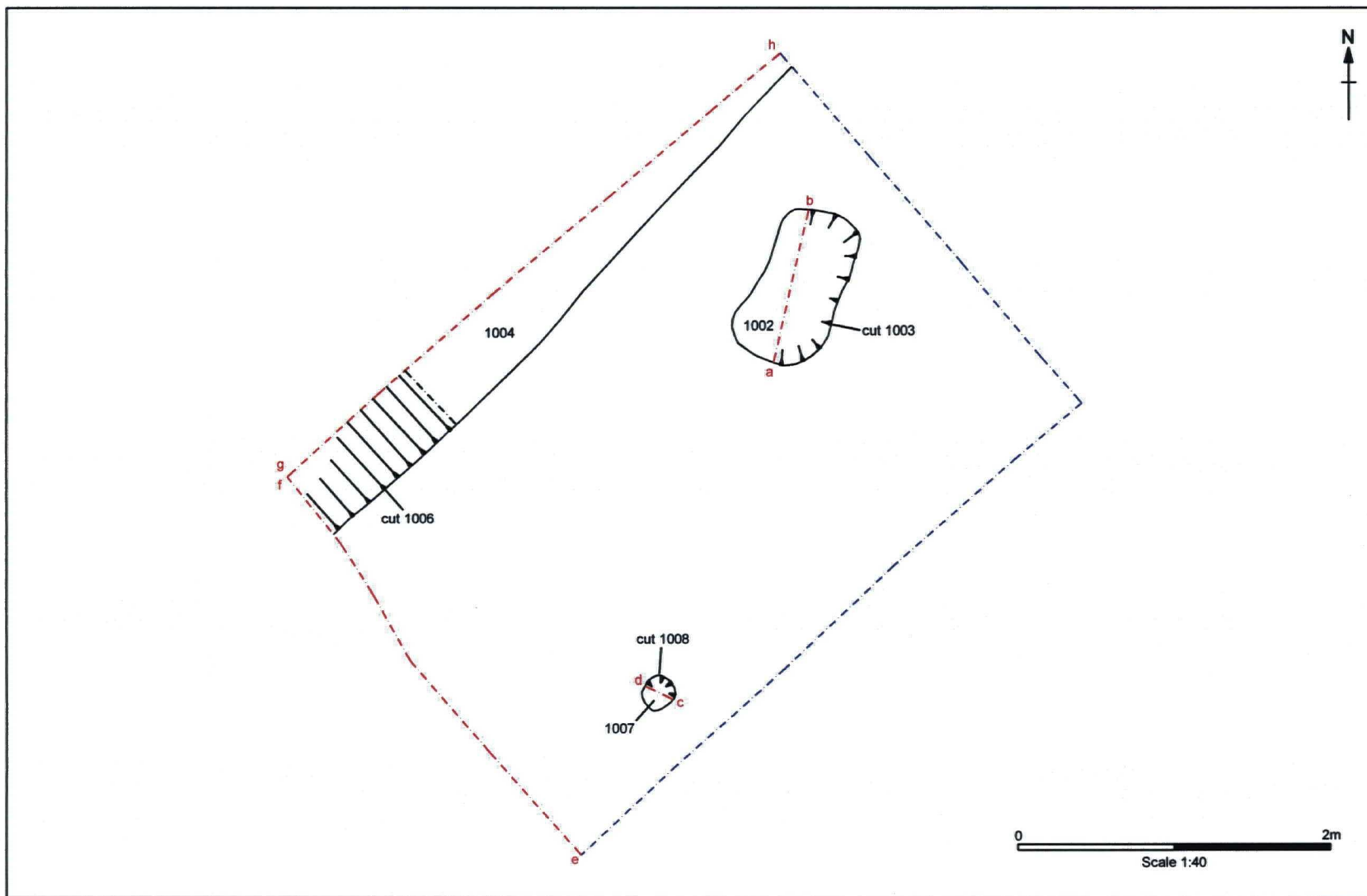


Figure 3. Plan of Evaluation Trench 1 Features

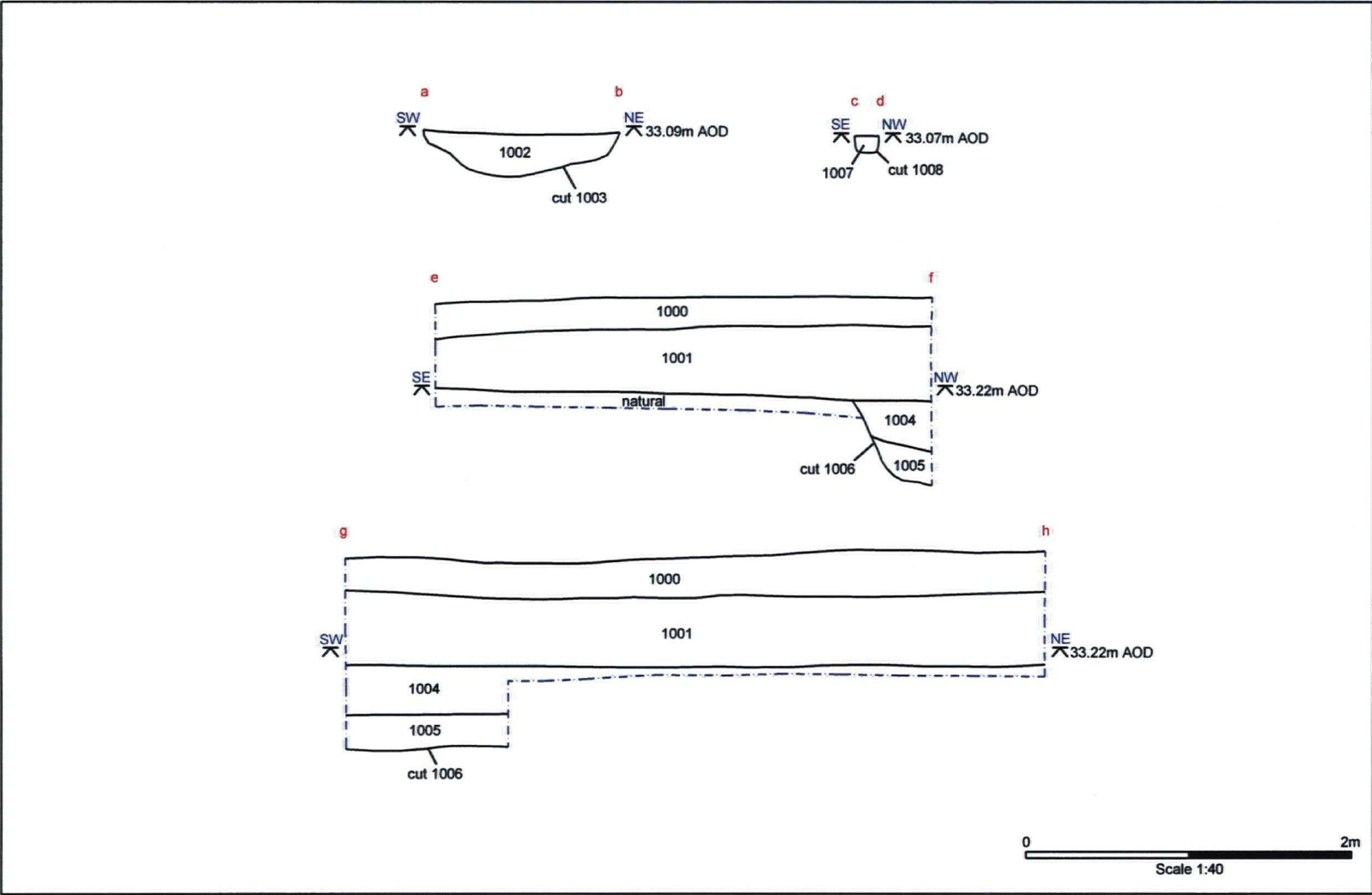


Figure 4. Trench 1 Sections

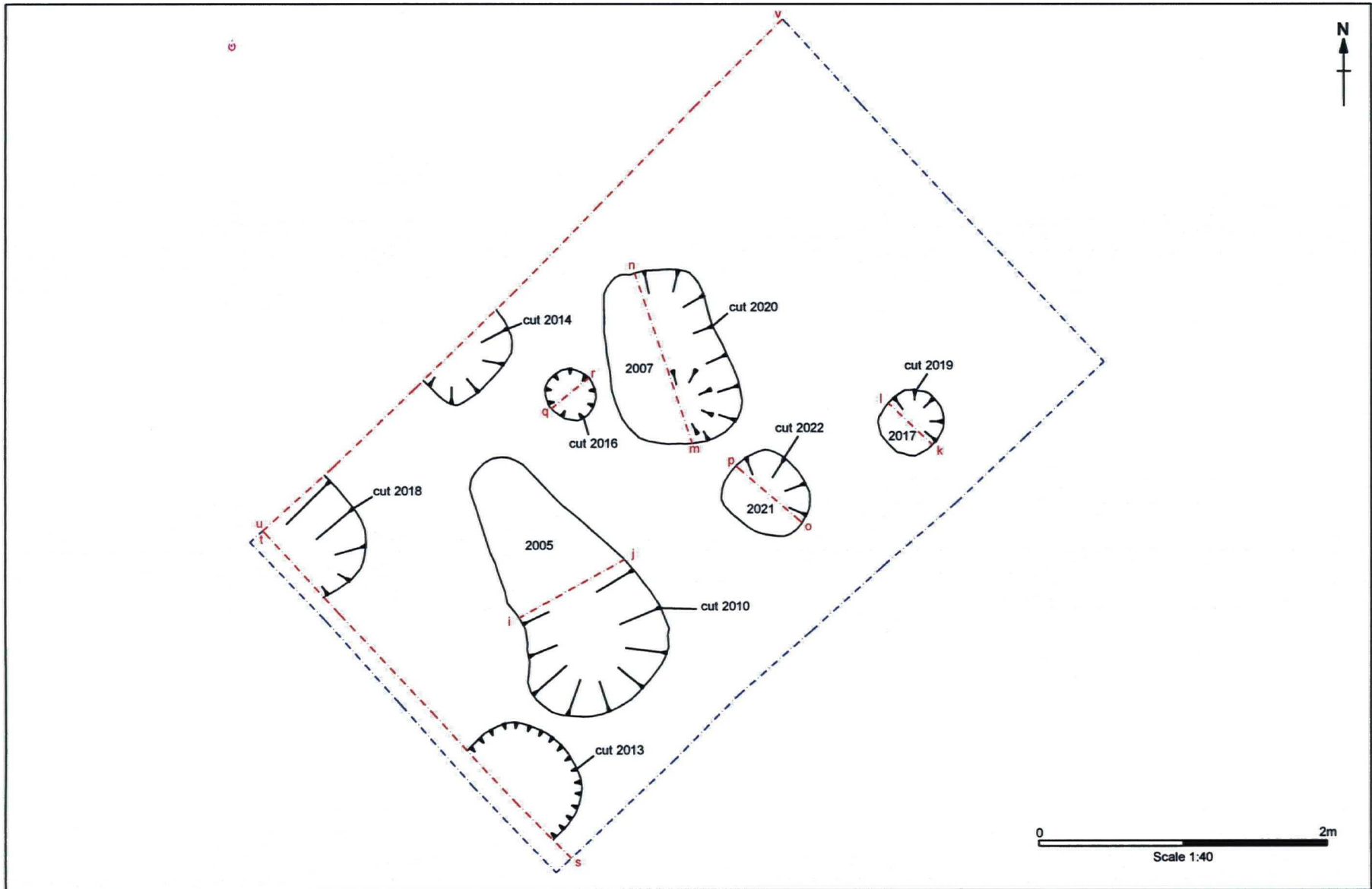


Figure 5. Plan of Evaluation Trench 2 Features

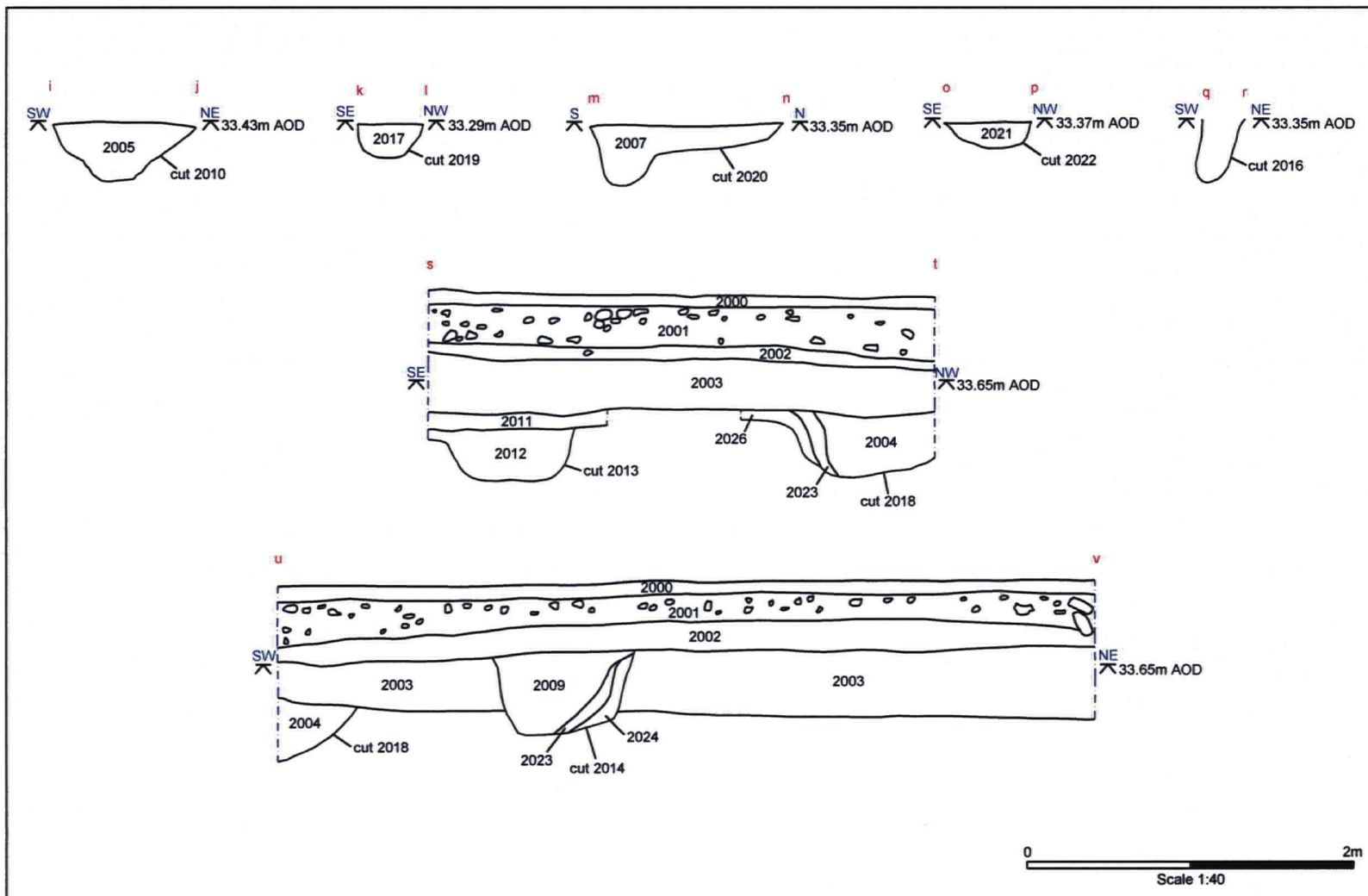


Figure 6. Trench 2 Sections

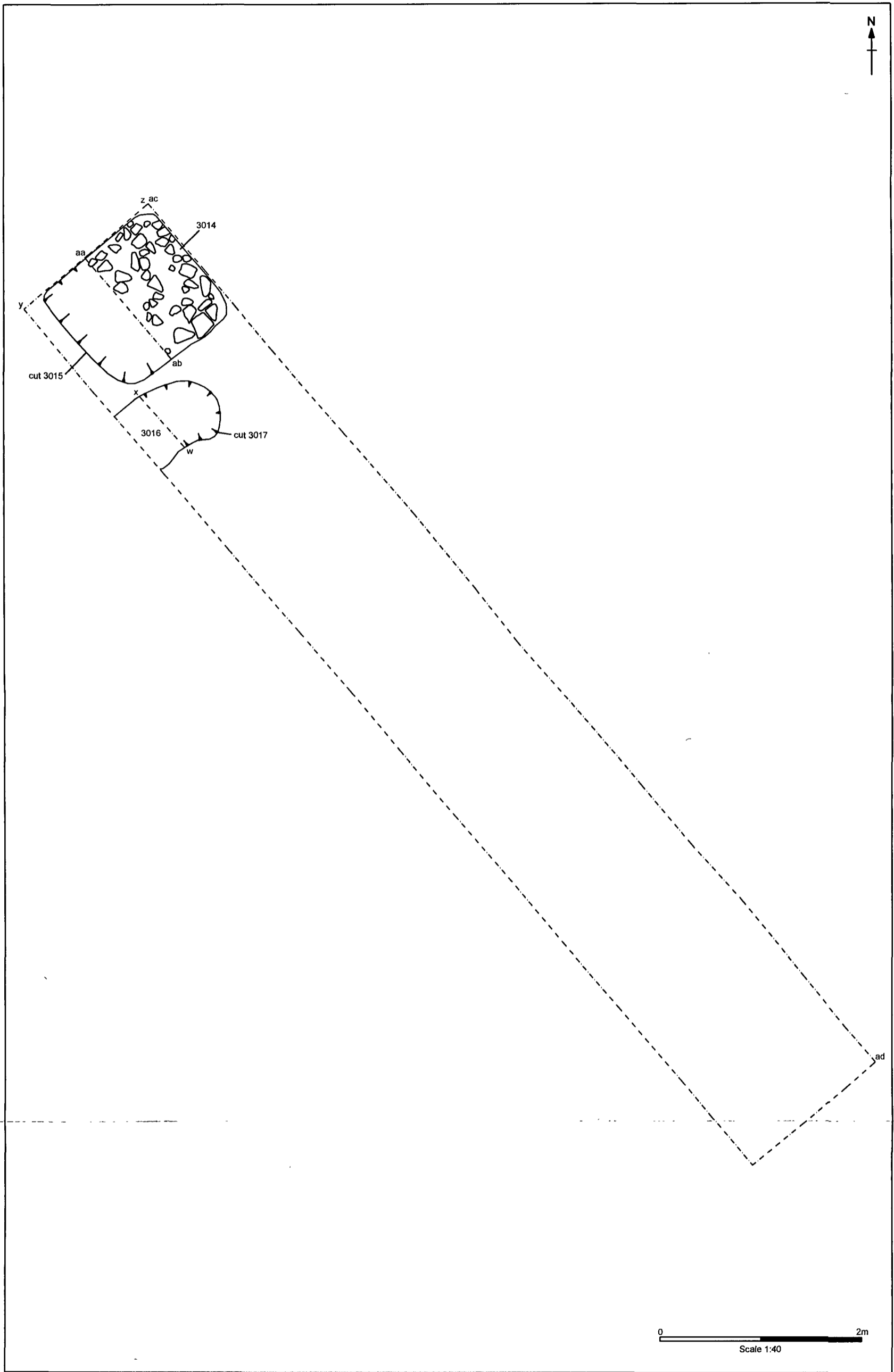


Figure 7. Plan of Evaluation Trench 3 Features

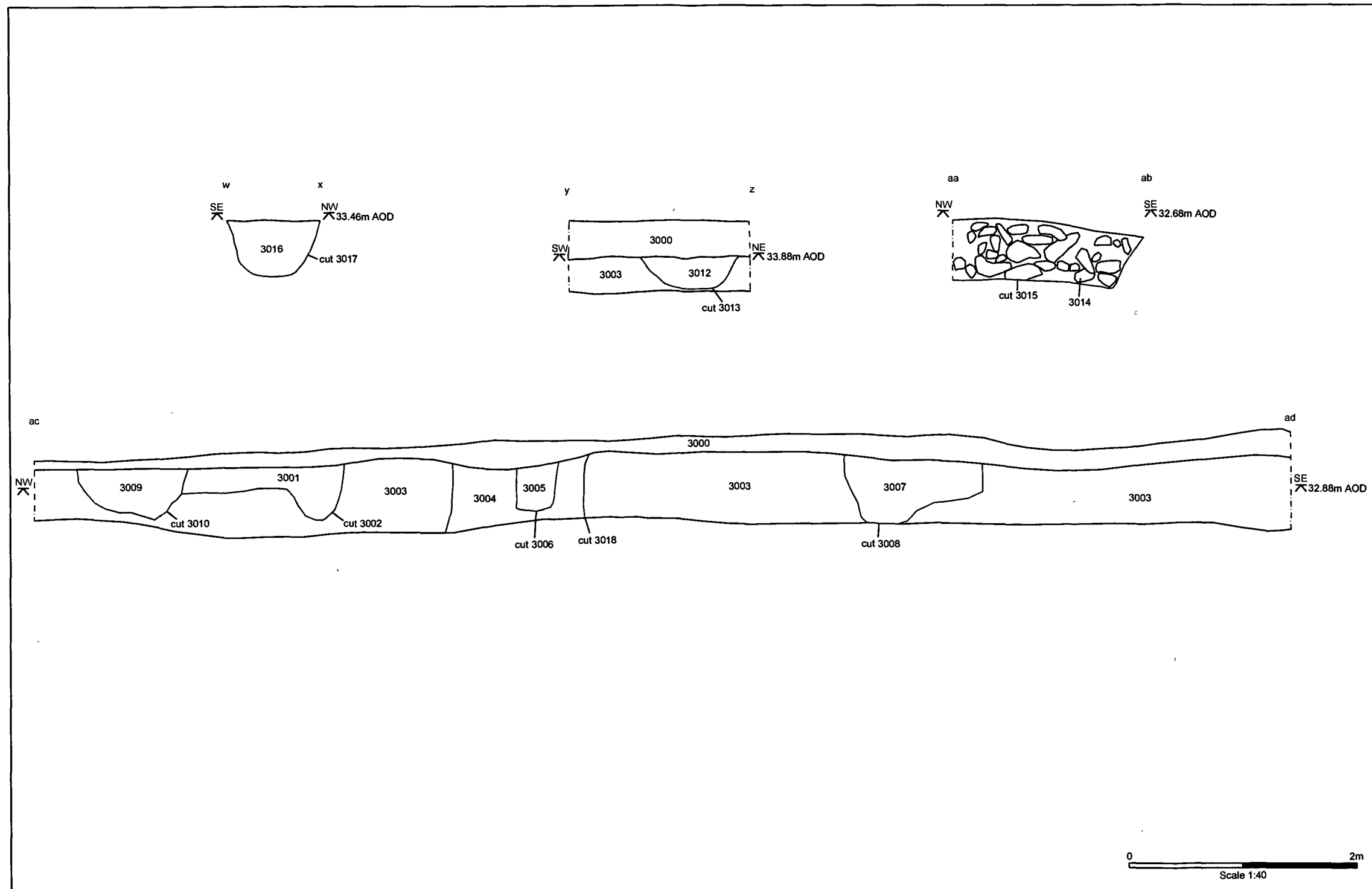


Figure 8. Trench 3 Sections





Figure 9. Plan of Evaluation Trench 4 Features

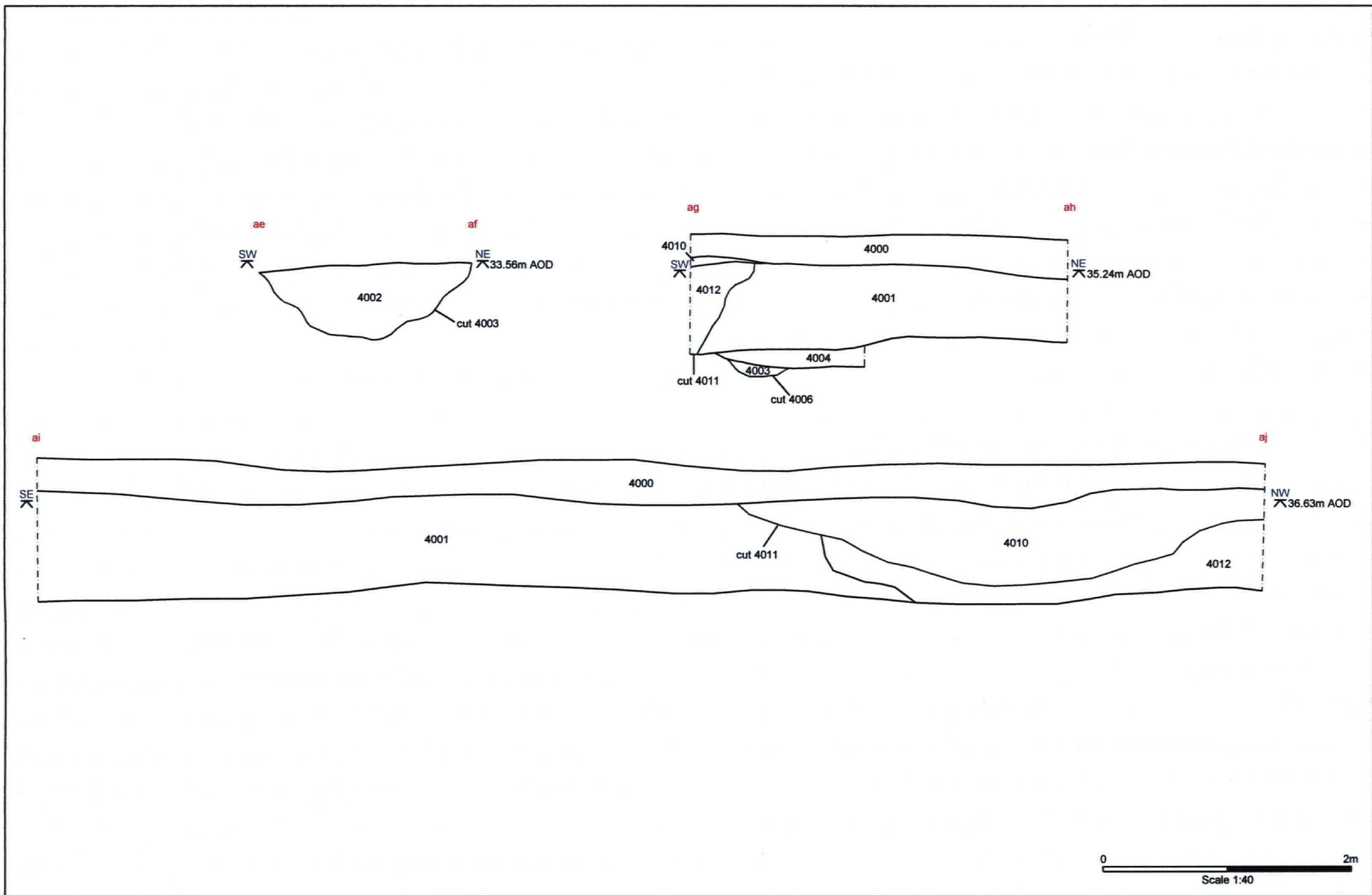


Figure 10. Trench 4 Sections



Plate 1. Trench 1. Pit 1003 and Ditch 1006. Facing North West




Plate 2. Trench 1. Ditch 1006. Facing North West



Plate 3. Trench 2. Overall View of Trench Before Excavation. Facing North East



Plate 4. Trench 2. Overall View of Trench After Excavation. Facing South West