

Figure 1. Site Location



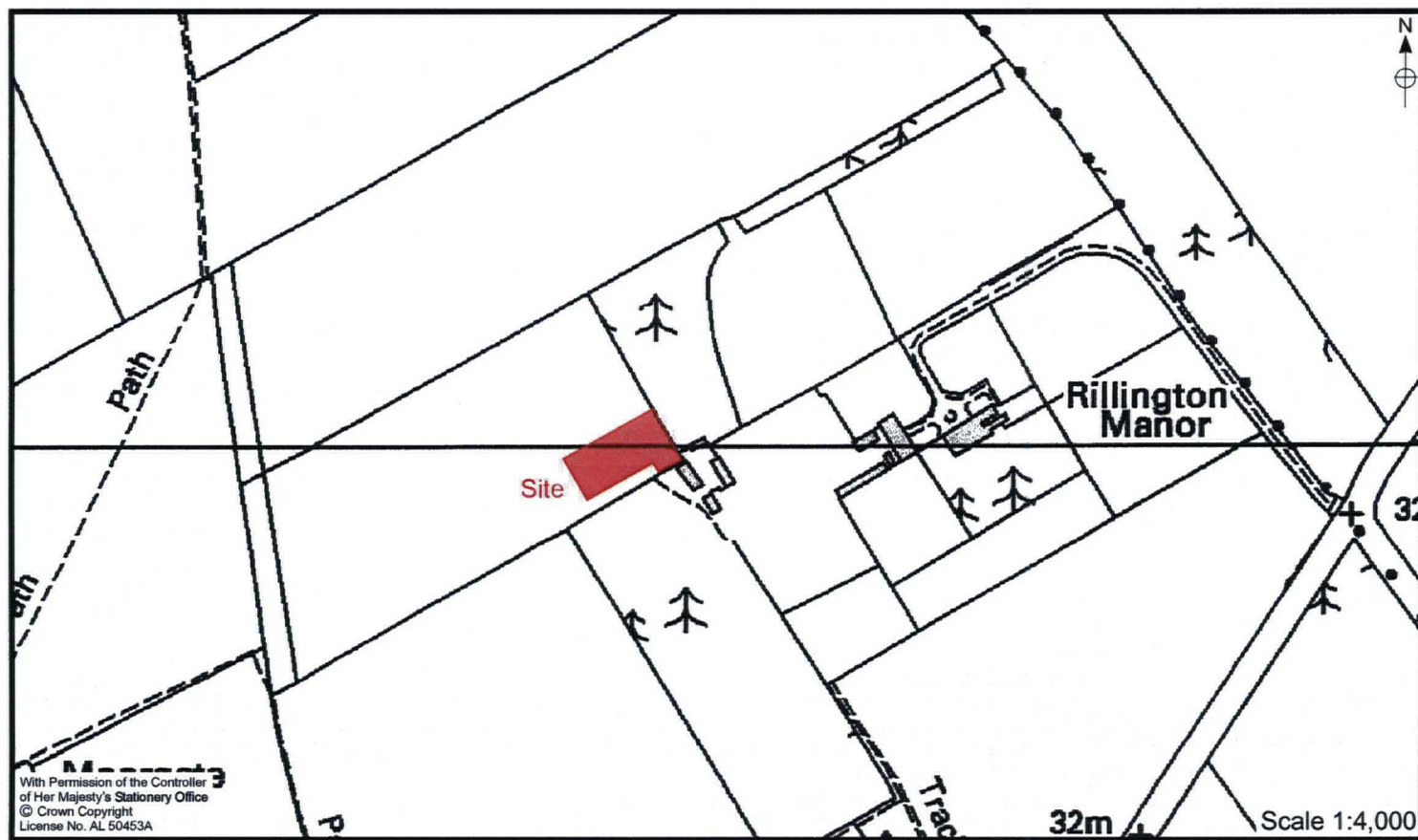


Figure 2. Recording Brief Location

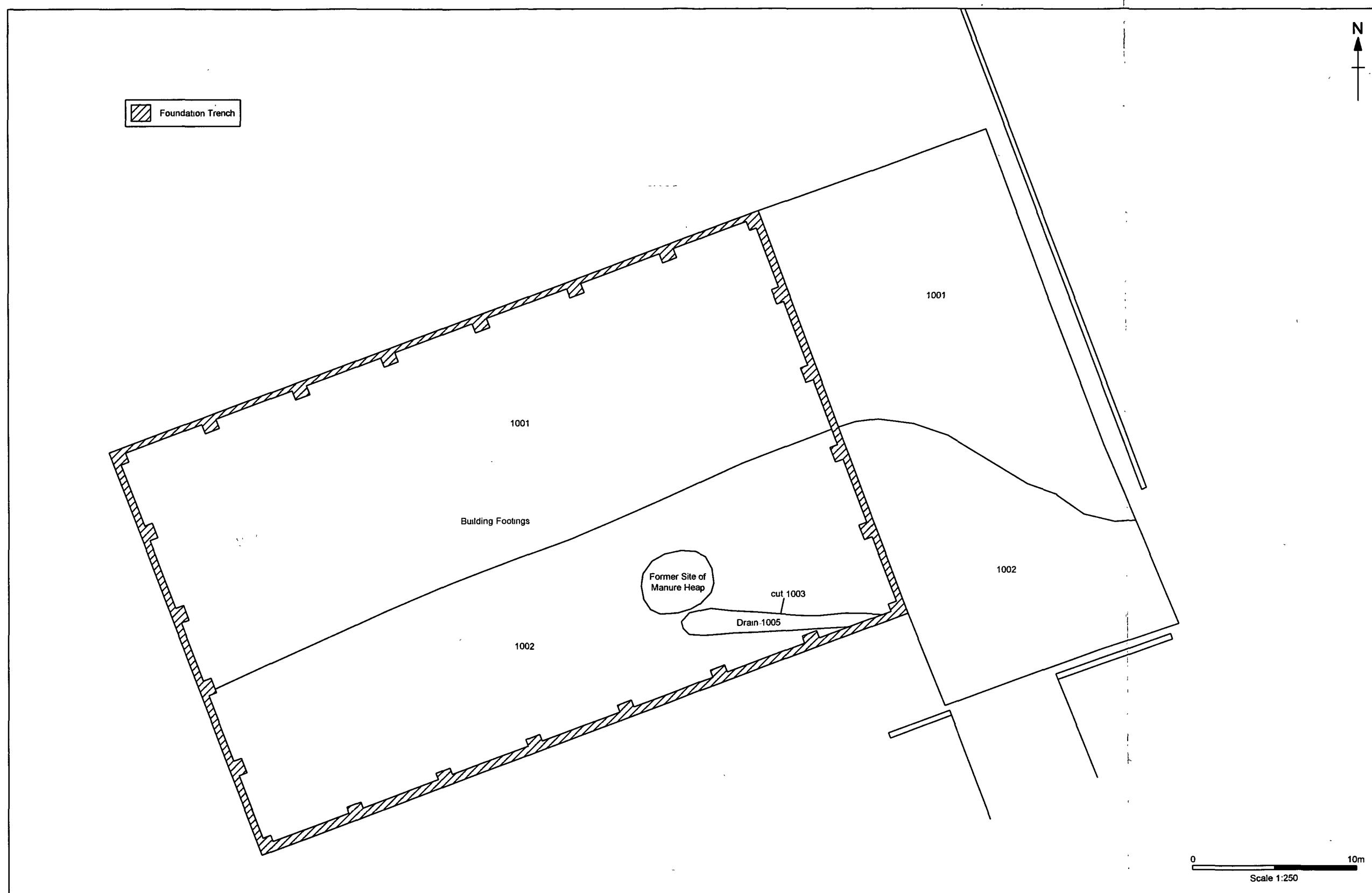


Figure 3. Area of Recording Brief, Showing Features



**Plate 1.** General View of Site. Facing South West



**Plate 2.** Building Footprint Showing Depth of Excavation. Facing South East





**Plate 3.** View of Area Strip. Facing North East



**Plate 4.** Working Shot. Facing East





**Plate 5.** View of Building Excavation. Facing West




**Plate 6.** Stanchion Base Excavation Showing Drain 1003. Facing South West





**Plate 7.** Foundation Excavations. Facing North West




**Plate 8.** Foundation Excavation. Facing North East





**Plate 9.** General View of Site. Facing South



**Plate 10.** Field Drain 1003. Facing West





**Plate 11.** Forecourt/Access Road. Facing South



**Plate 12.** Forecourt/Access Road. Facing North





**Plate 13.** Soakaway No. 1. Facing West



**Plate 14.** Soakaway No. 1. Facing North