

Fig. 1. Site location

Reproduced with the permission of the controller of Her Majesty's Stationery Office © Crown Copyright. Archaeological Services WYAS: licence LA076406, 2006.




Fig. 2. Site location showing greyscale magnetometer data






Fig. 3. Plot showing processed greyscale magnetometer data: Field 1

© ASWYAS 2006.
 Archaeological Services W Y A S
 PO Box 30, Nephaw Lane South, Morley, LS27 0UG
 Tel: 0113 383 7500 Fax: 0113 383 7501



Fig. 4. Plot showing interpretation of raw magnetometer data: Field 1

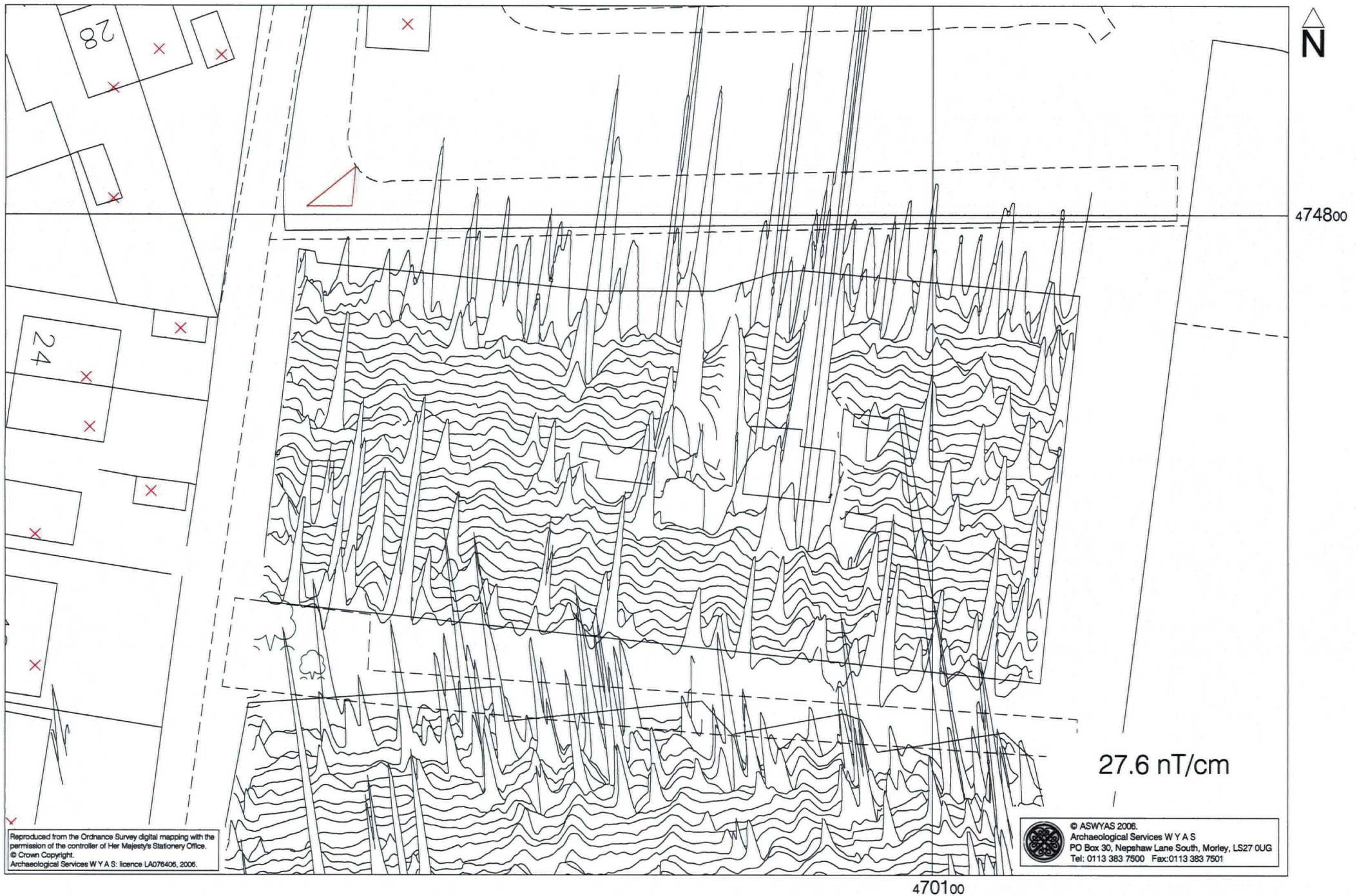


Fig. 5. Plot showing XY trace plot or raw magnetometer data: Field 1



Fig. 6. Plot showing processed greyscale magnetometer data: Field 2



Fig. 7. Plot showing interpretation of magnetometer data: Field 2

0 25m



Fig. 8. Plot showing XY trace plot of magnetometer data: Field 2