



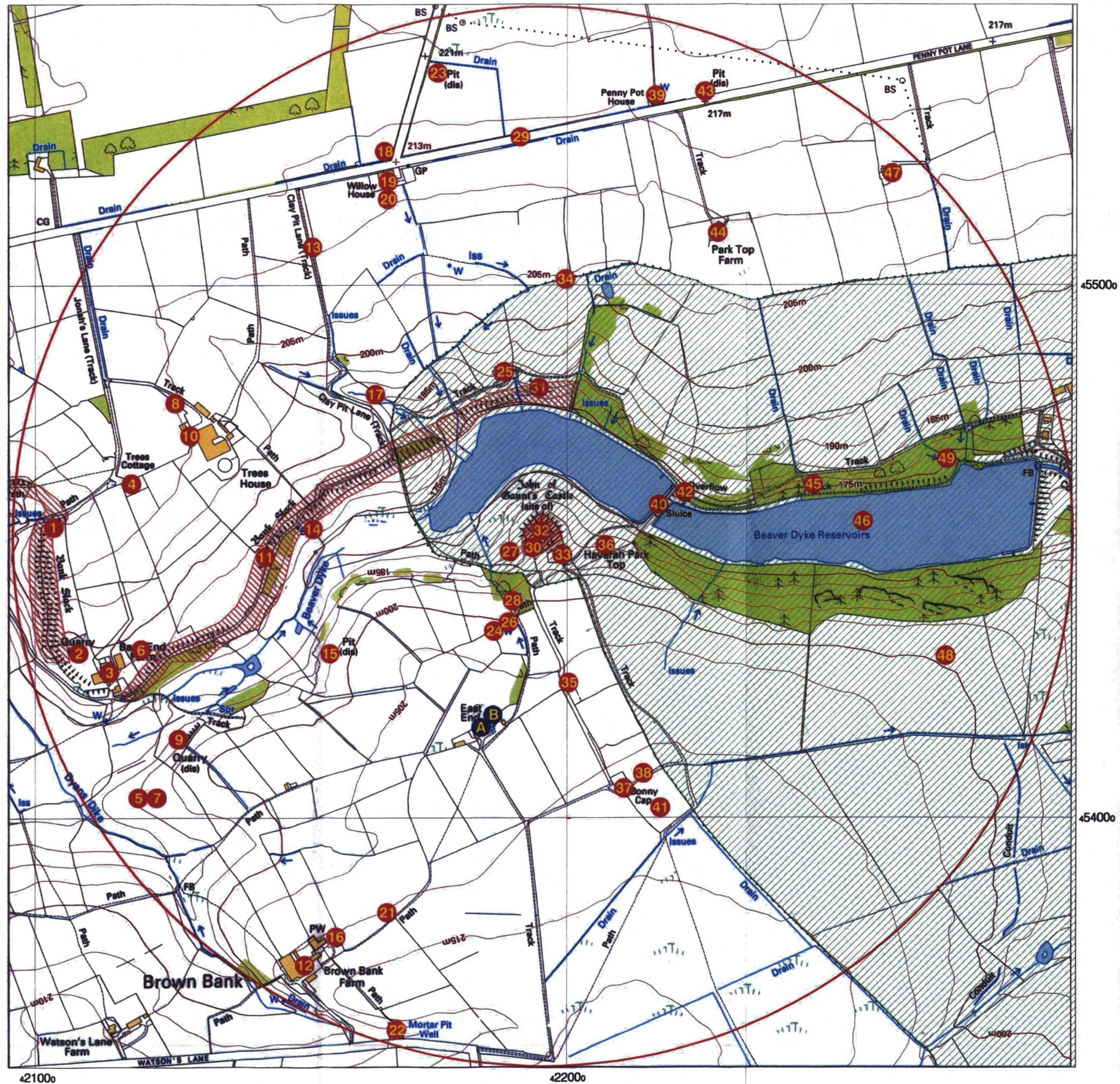
	Limit of study area
	Catalogued archaeological feature
	Catalogued Listed Building
	Area of scheduled monuments
	Historic area of Haverah Park



0m 500m

© ASWYAS 2006.
 Archaeological Services W Y A S
 PO Box 30, Nephaw Lane South, Morley, LS27 0UG
 Tel: 0113 383 7500 Fax: 0113 383 7501
 Based on Ordnance Survey digital mapping with the
 permission of the controller of Her Majesty's Stationery Office.
 © Crown Copyright.
 Archaeological Services W Y A S: Licence LA076406, 2006.

Fig. 2. Site location showing the study area with catalogue numbers (1:7500 scale reduced from 1:5000)



Fig. 3. Extract from an early 17th century map of Haverah Park, with the study area highlighted (Leeds Archives WY 230/2502)

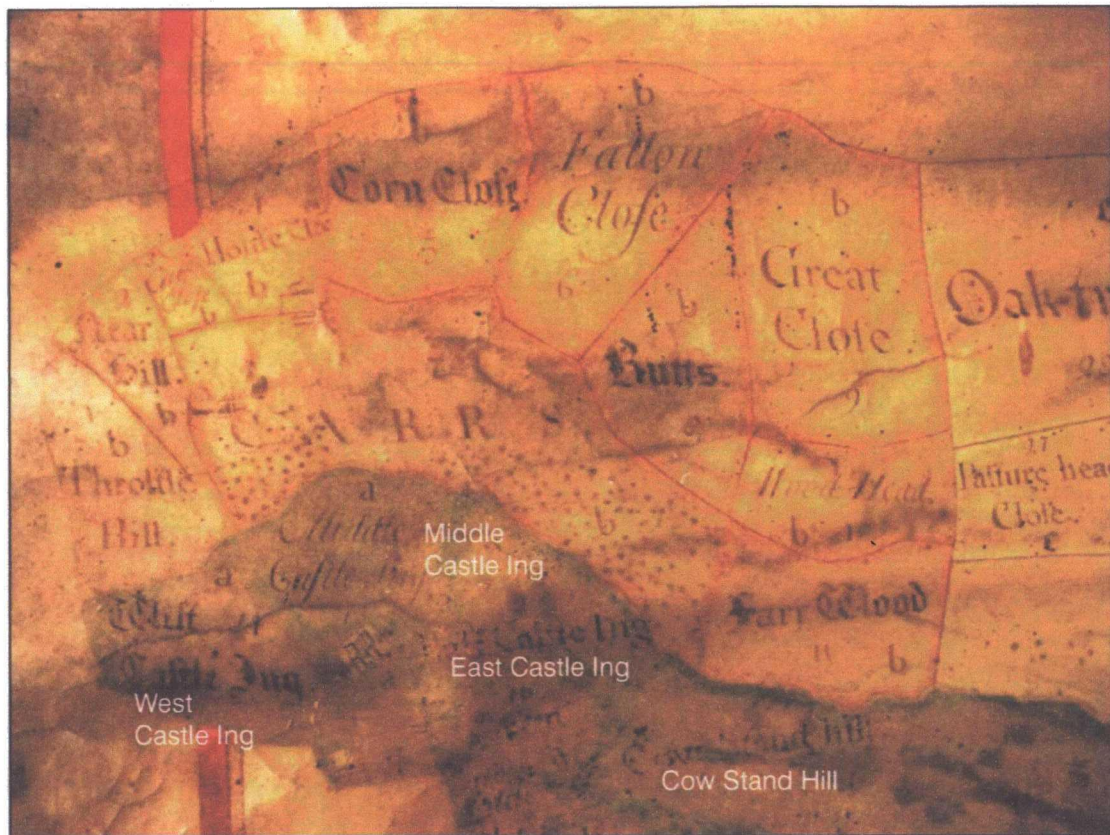


Fig. 4. Extract from 'A Map of Haveray Park near Ripley...' of 1727, showing the north-western end of Haveray Park, with 'John of Gaunt's Castle' to the south-west (Leeds Archives WYL 230/2504)



Fig. 5. Extract from 'A Sketch of the Boundary of Knaresborough Forest...' of 1767 (Leeds WYL 230/2507). North is to the bottom of the map

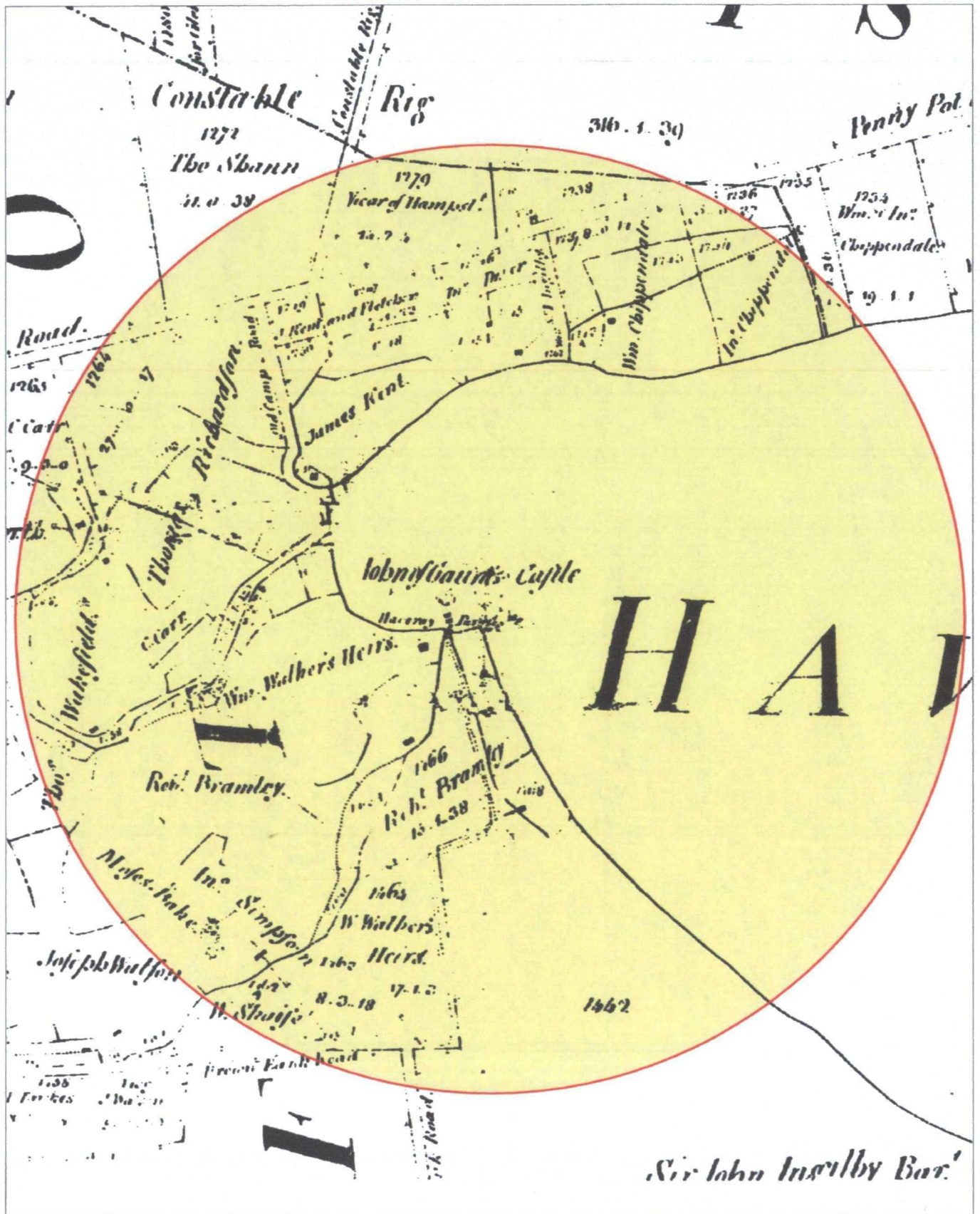


Fig. 6. Extract from the 1778 Knaresborough Forest Enclosure Award map, with the study area highlighted (NYCRO mic 604)




Fig. 7. Extract from 'A Plan and Survey of Haveray Park...' of 1822, showing 'John of Gaunt's Castle' (Leeds Archives WYL 230/2518)



Fig. 8. Combined extracts from the First Edition Ordnance Survey maps of 1851 and 1853, with the study area highlighted (Ordnance Survey sheets 153 and 170)