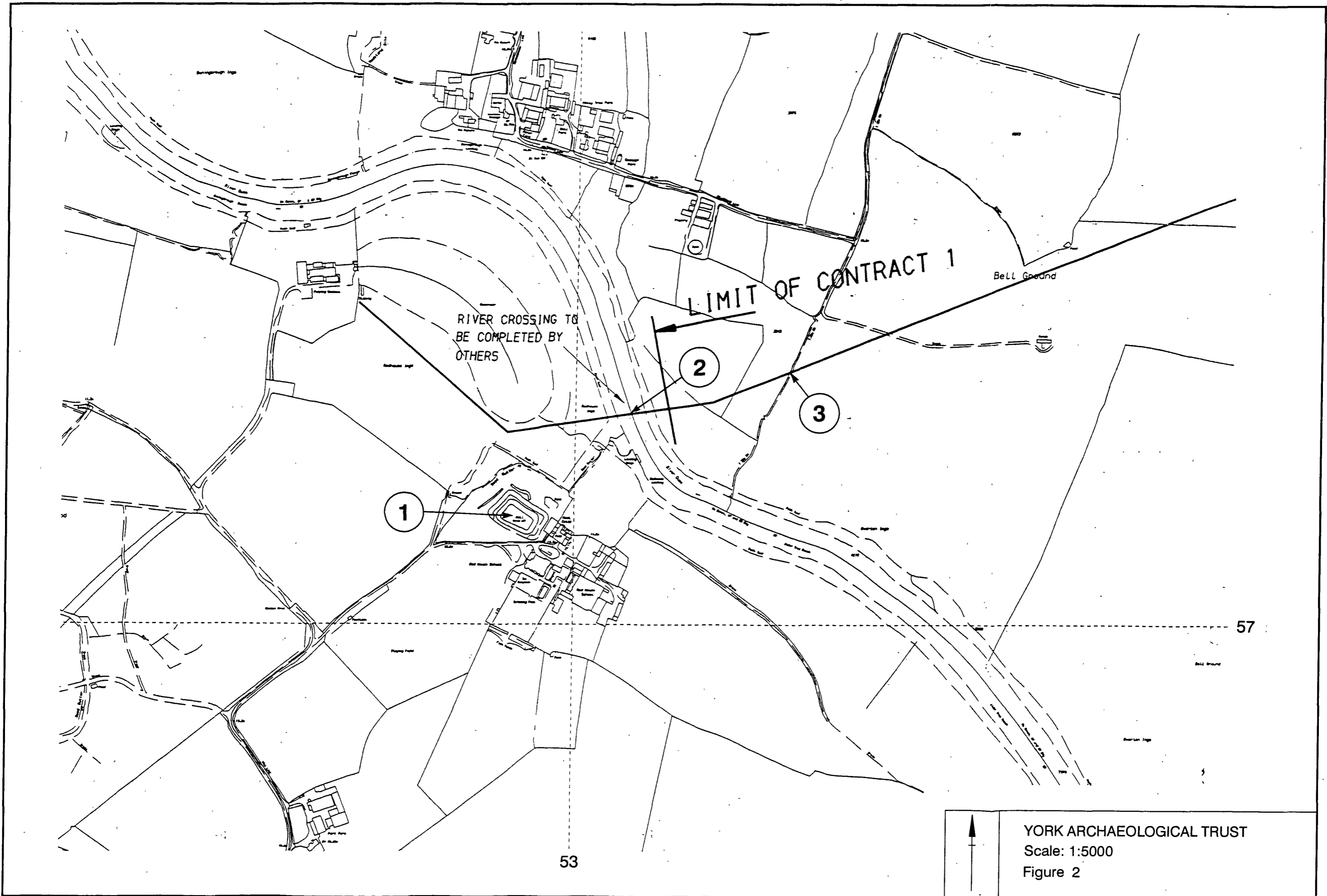
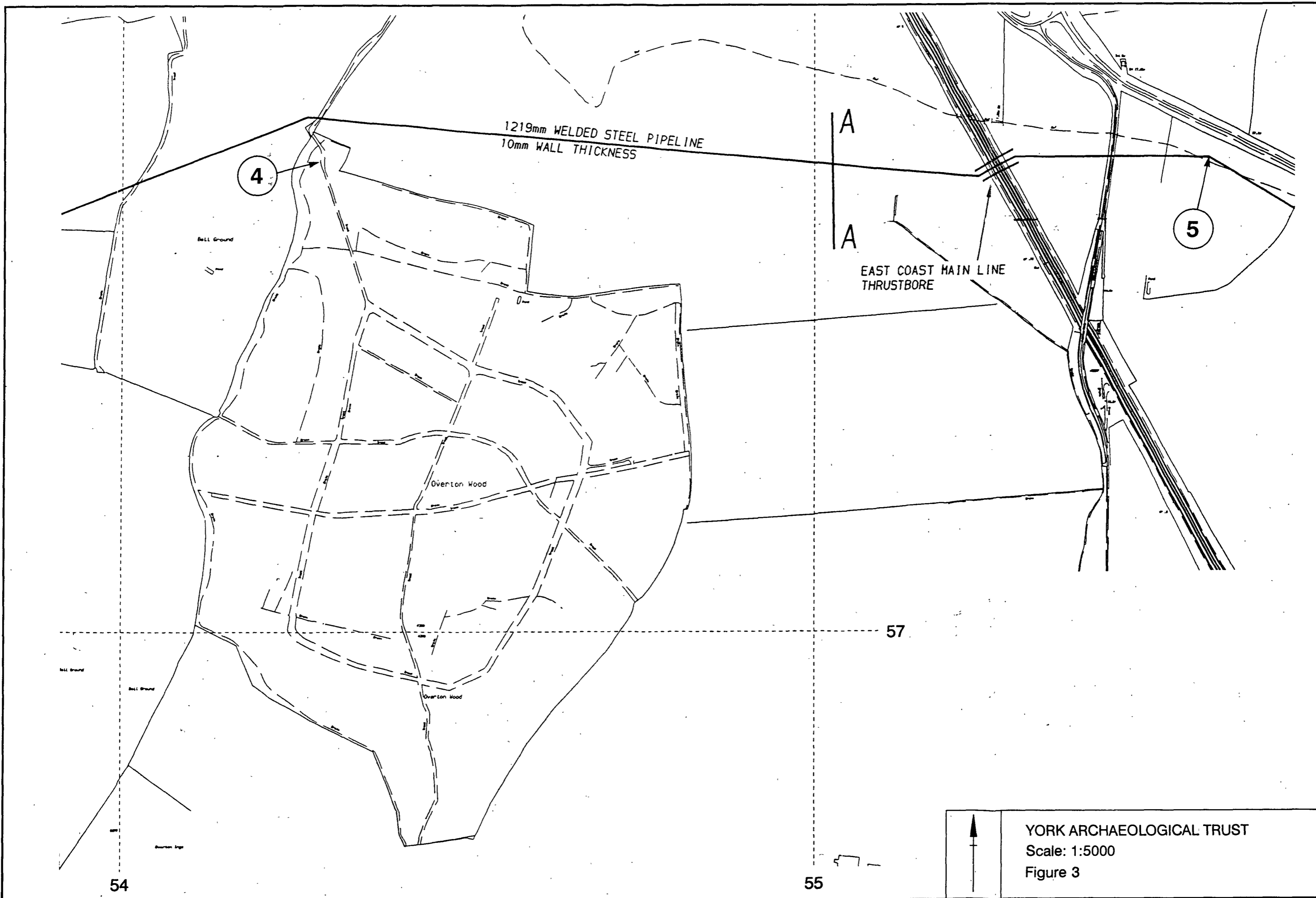



 LOCATION OF STUDY AREA

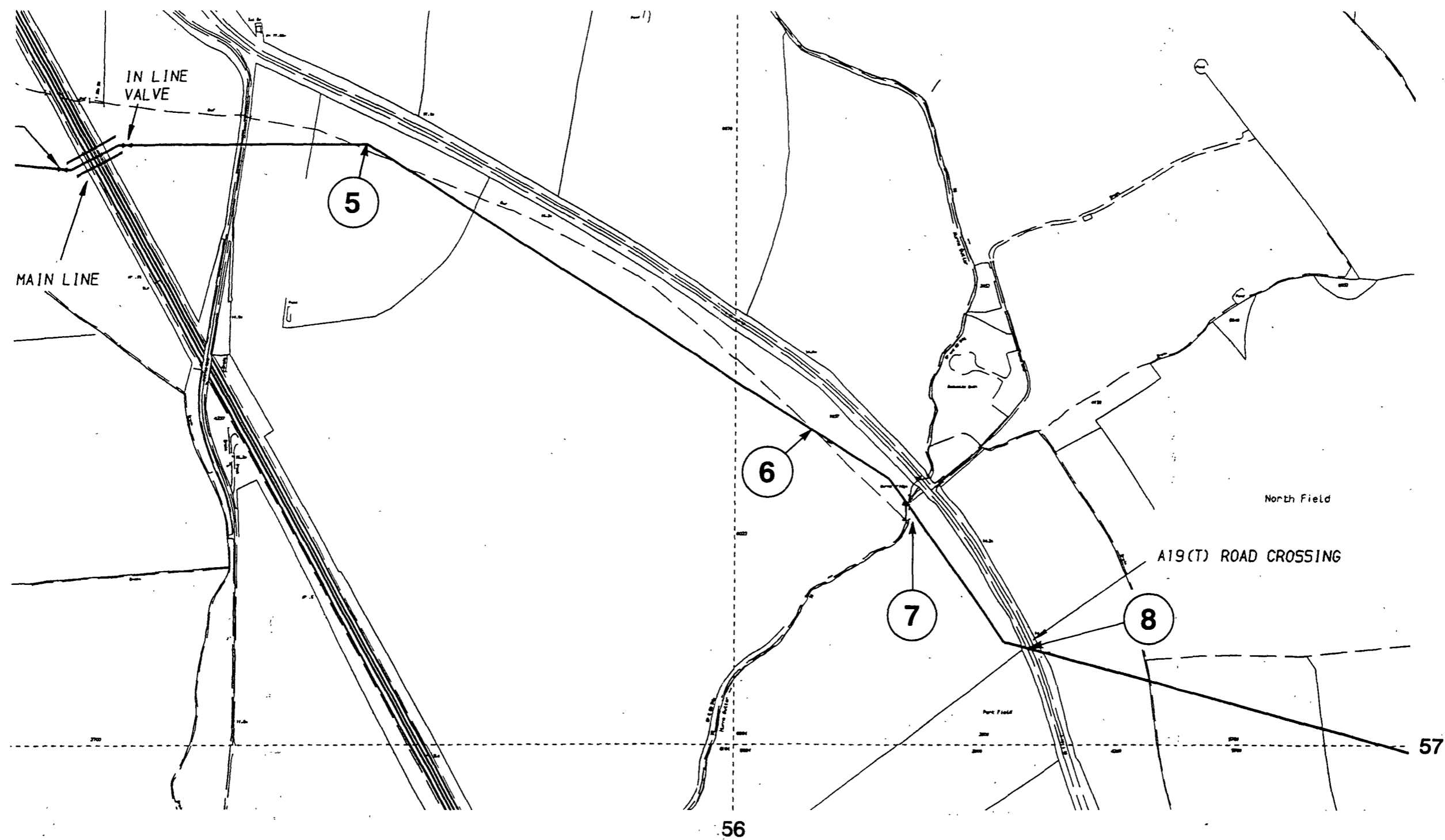



YORK ARCHAEOLOGICAL TRUST  
 Scale: 1:50 000  
 Figure 1 Location of study area.

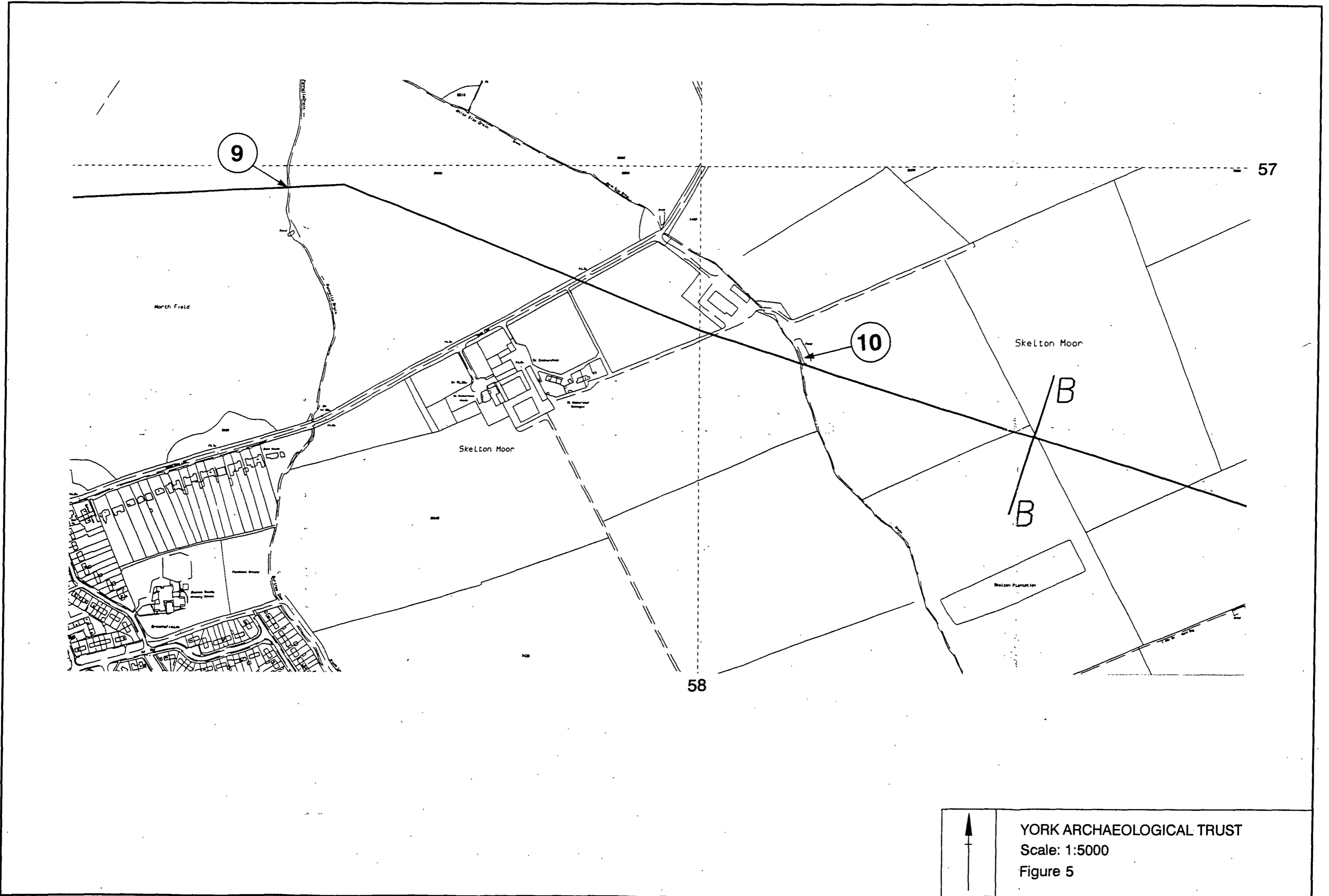




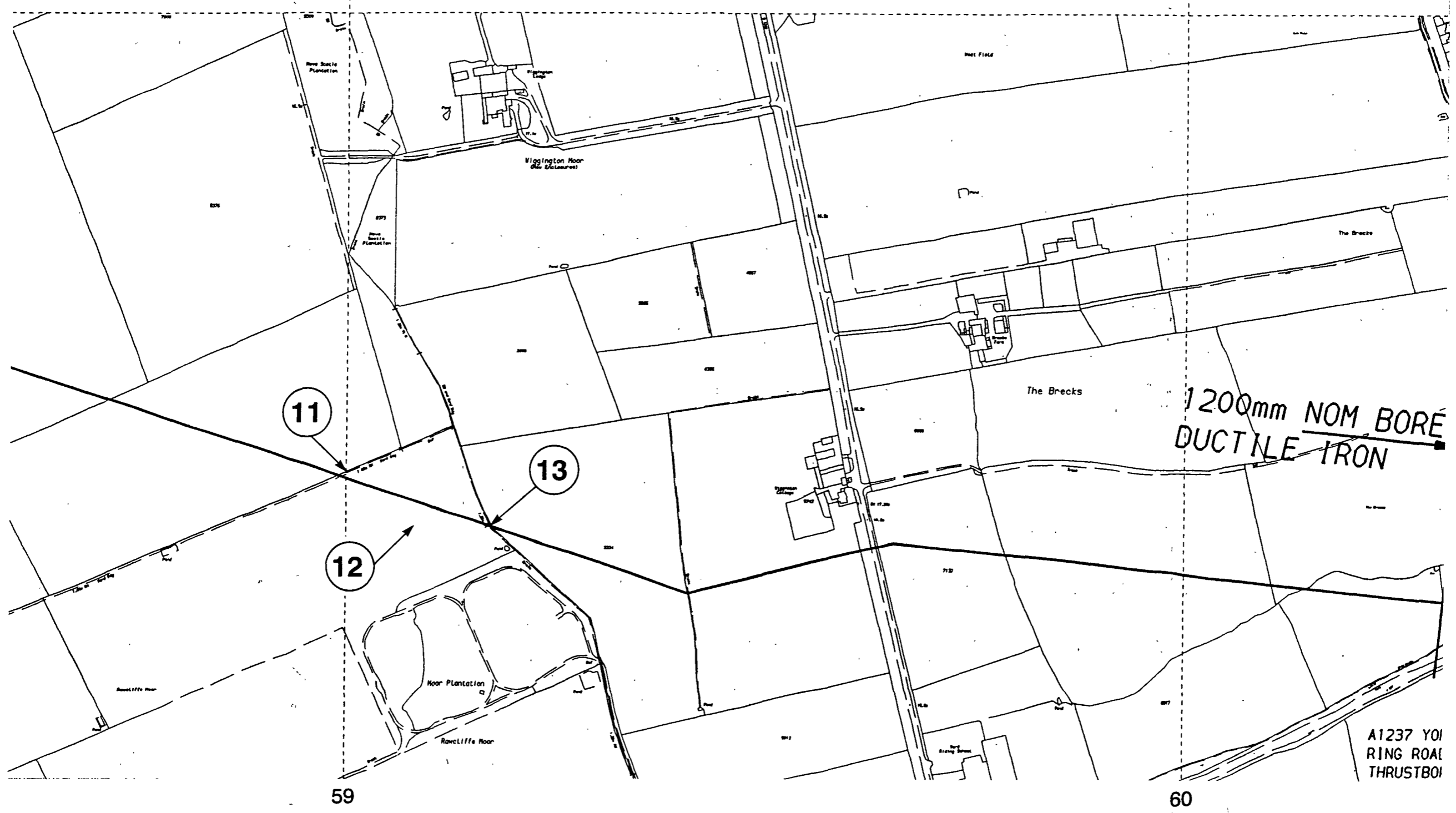

 YORK ARCHAEOLOGICAL TRUST  
 Scale: 1:5000  
 Figure 3




 YORK ARCHAEOLOGICAL TRUST  
 Scale: 1:5000  
 Figure 4



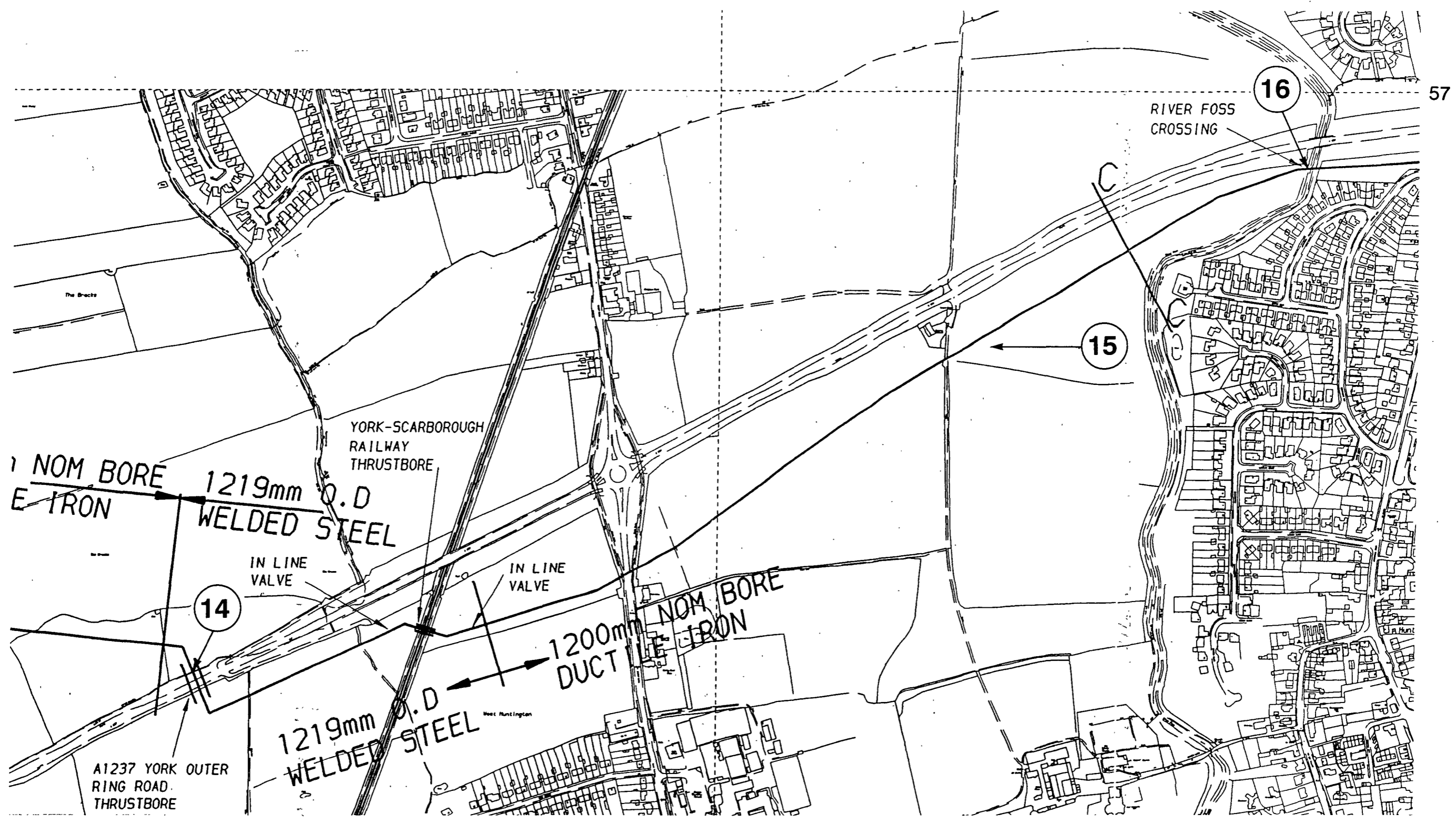
↑  
YORK ARCHAEOLOGICAL TRUST  
Scale: 1:5000  
Figure 5



1200mm NOM BORE  
DUCTILE IRON


A1237 YOI  
RING ROAD  
THRUSTBOI

↑  
 YORK ARCHAEOLOGICAL TRUST  
 Scale: 1:5000  
 Figure 6

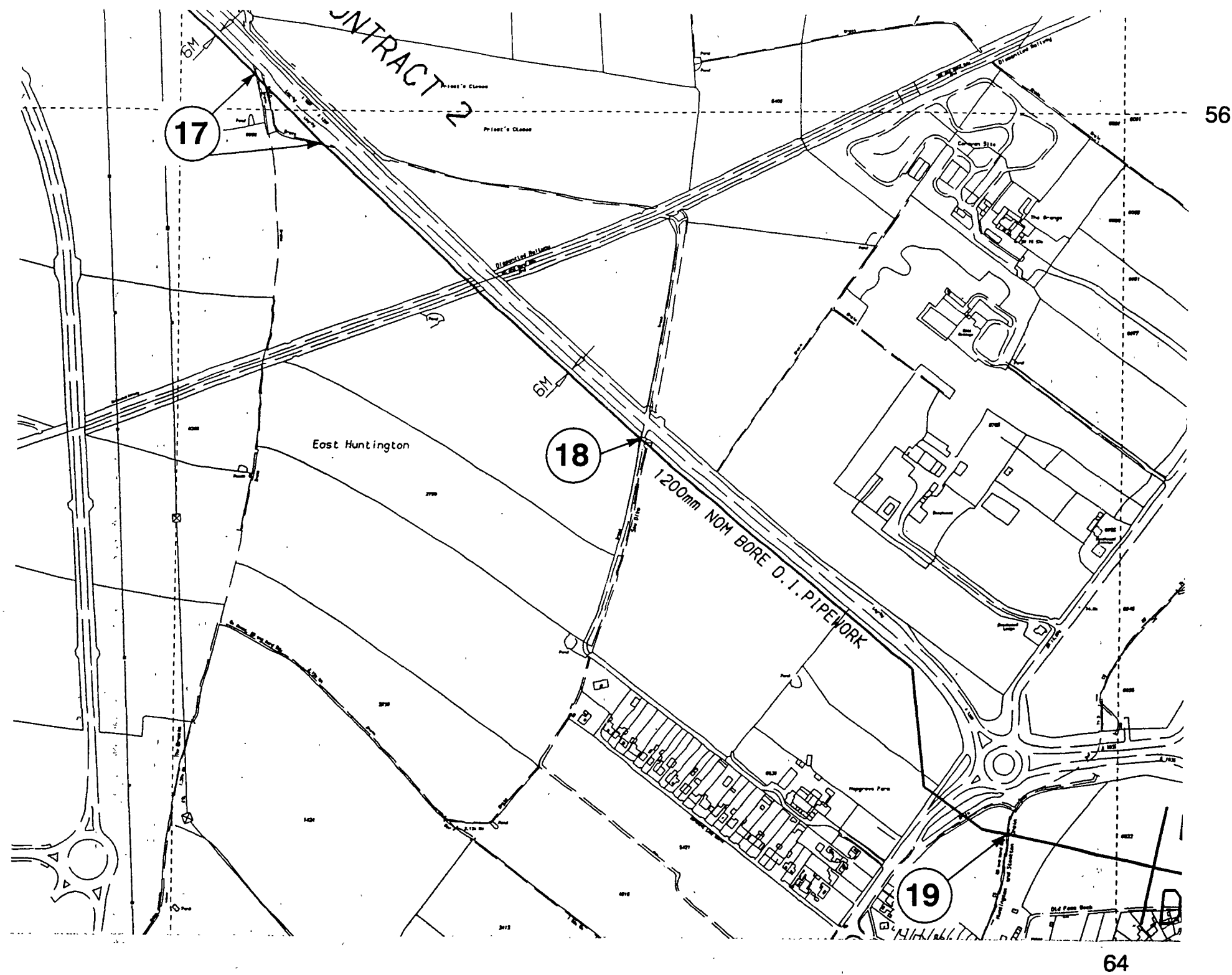


57

61

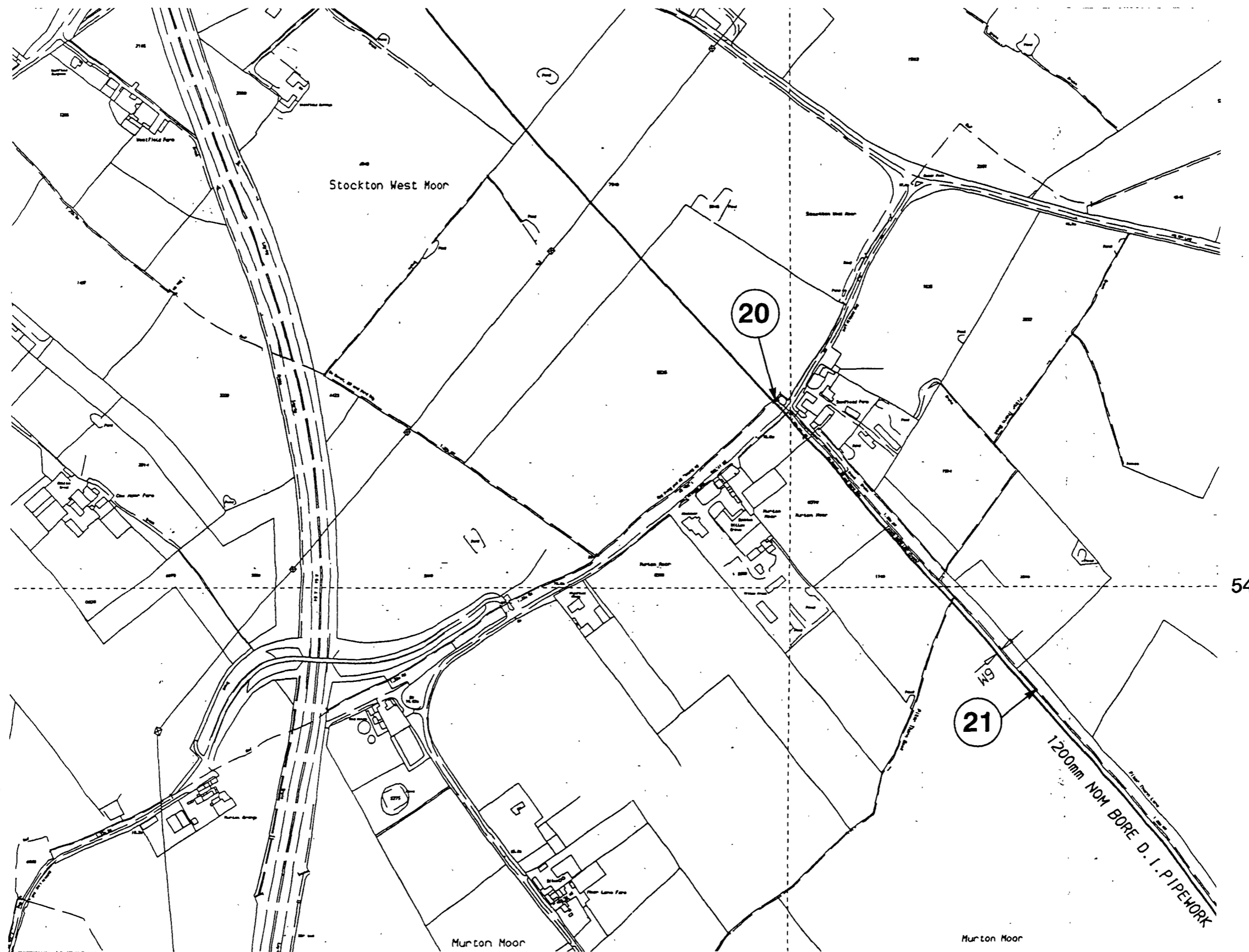

 YORK ARCHAEOLOGICAL TRUST  
 Scale: 1:5000  
 Figure 7




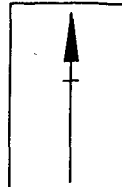
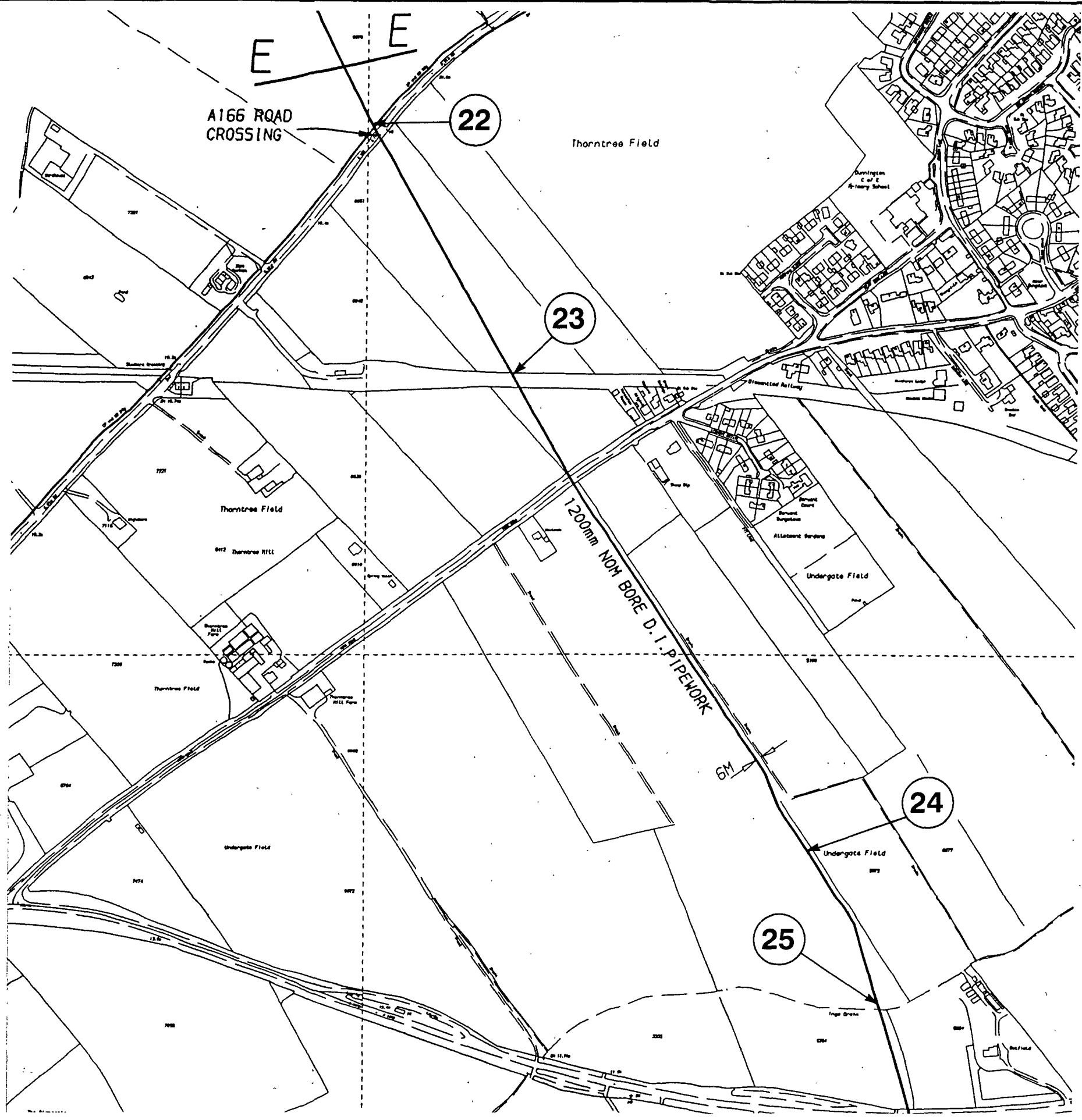


YORK ARCHAEOLOGICAL TRUST  
 Scale: 1:5000  
 Figure 8






 YORK ARCHAEOLOGICAL TRUST  
 Scale: 1:5000  
 Figure 9



YORK ARCHAEOLOGICAL TRUST  
 Scale: 1:5000  
 Figure 10