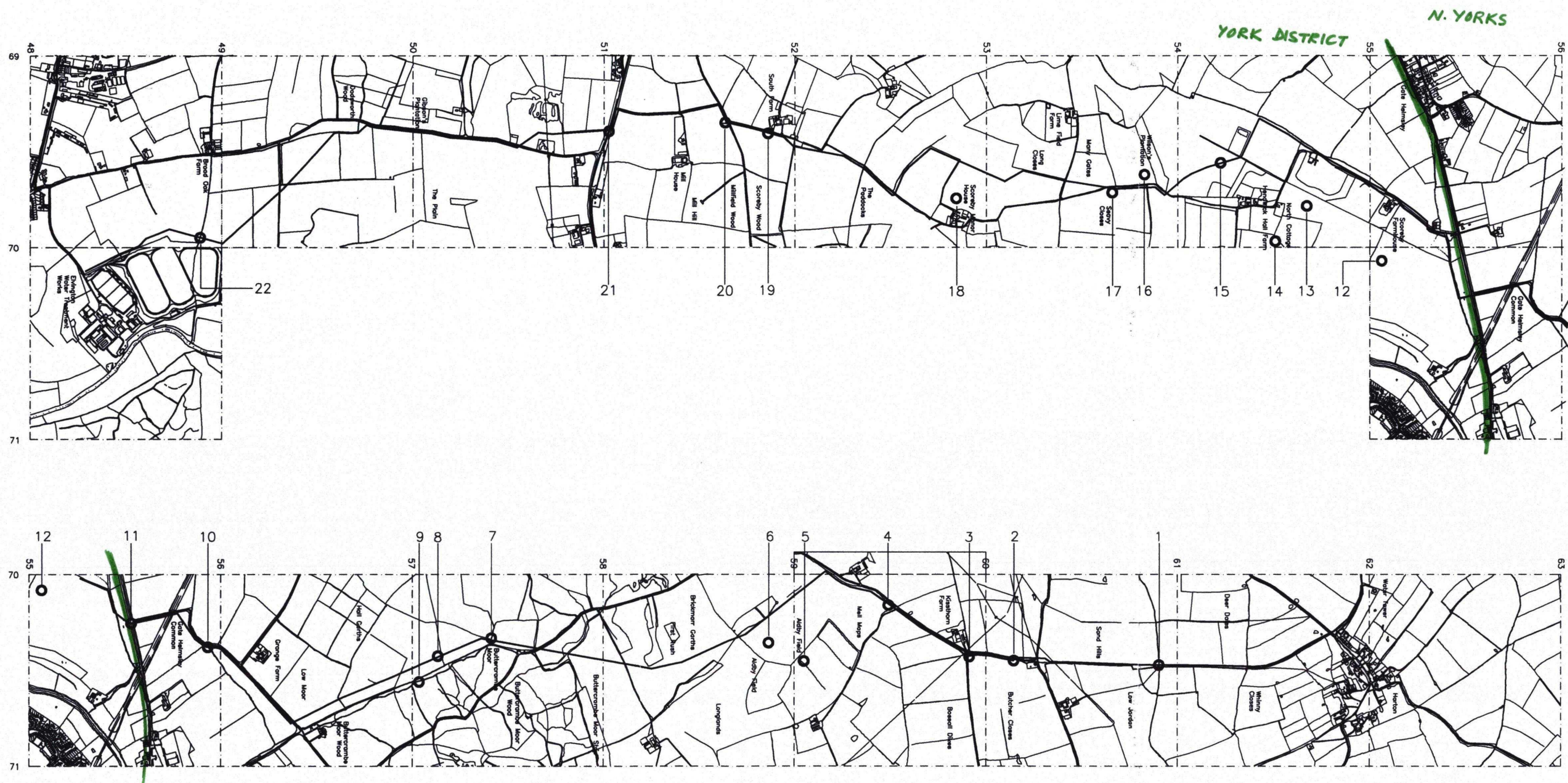



Figure 1. Location of Study Area. Reproduced from Ordnance Survey 1:50,000 with permission of the controller of H.M.S.O. © Crown Copyright.



ELVINGTON TO HARTON MAIN ARCHAEOLOGICAL ITEM LOCATIONS



- PROPOSED PIPELINE ROUTE
- ARCHAEOLOGICAL LOCATION
- 18 ARCHAEOLOGICAL ITEM NUMBER

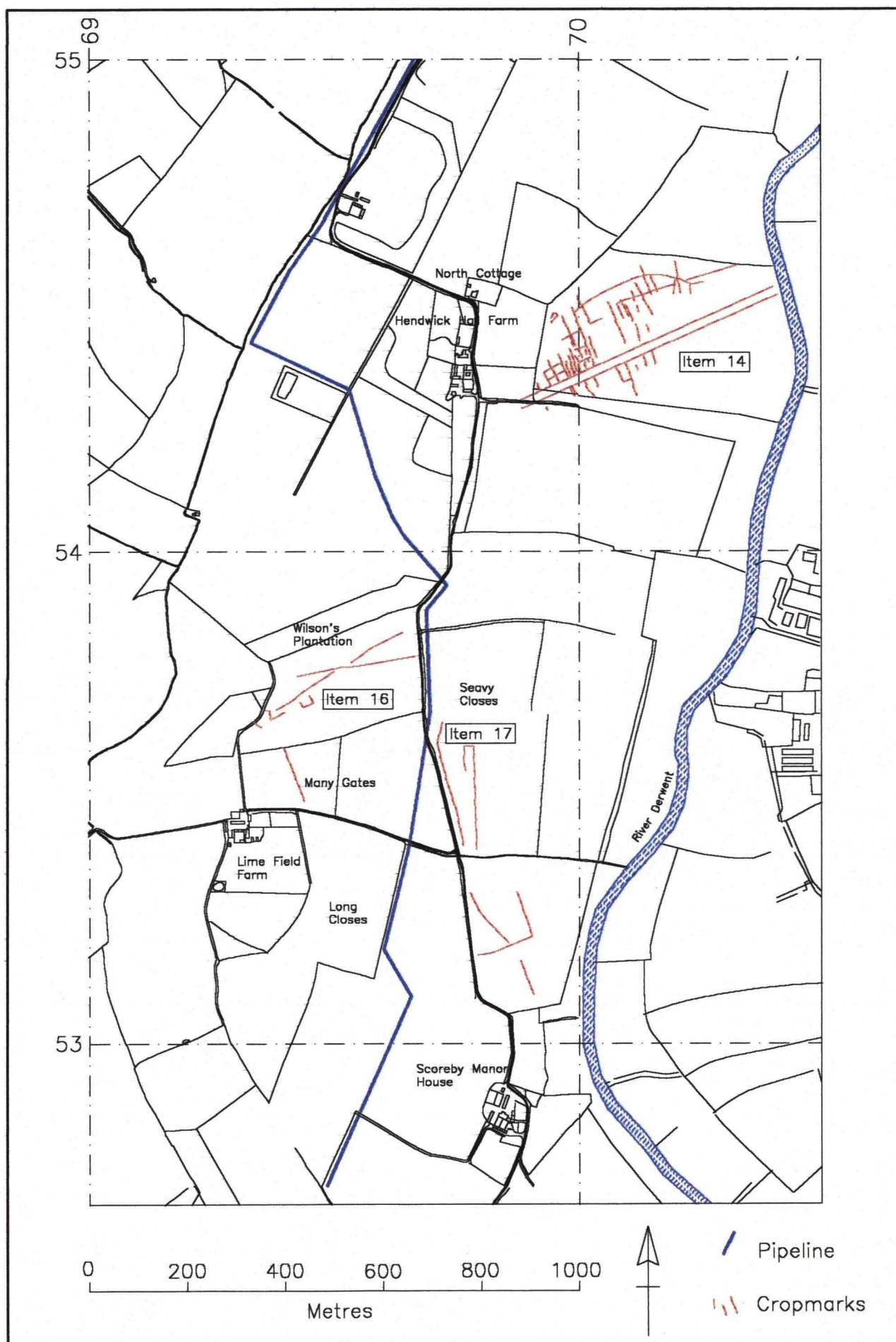


Figure 3. Cropmarks in the vicinity of Scoreby Lane.