

Figure 23. Location 20.

Reproduced from the 1994 Ordnance Survey 1:50,000 map with the permission of The Controller of Her Majesty's Stationery Office
 © Crown Copyright. OSA 25A Milton Street, York. AL52132A0001.

2.24 Location 21. Field to the south of the A1079 (Site Records: Field 48) Figure 24

Accession Code: YORYM.1997.60

National Grid Reference: SE 6939 5090

2.24.1 Site Description: single pit

Pit, 1.20 metres by 5.00 metres and 0.22 metres deep. Contained ash and charcoal, probably modern agricultural.

Date: Unknown

Interpretation: undated pit

2.24.2 Statement of Potential

None

2.24.3 Recommendations for future action

1. Inclusion in the Sites and Monuments Register. See above Section 2.1.2 and below Task 73.

2.24.4 Programme of Works

In order for the above future action to be completed the following tasks require completion:

Task 72. Preparation of site location plans from the original survey data.

Task 73 Preparation of the Sites and Monuments Register entry. This will be based on the original site records.

Task 74. Upon completion of the above tasks, the site archive will be sorted and prepared for deposition. This will conform with the 'Guidelines for the preparation of excavation archives for long term storage' (Walker, K. 1990. UKIC Archaeology Section).

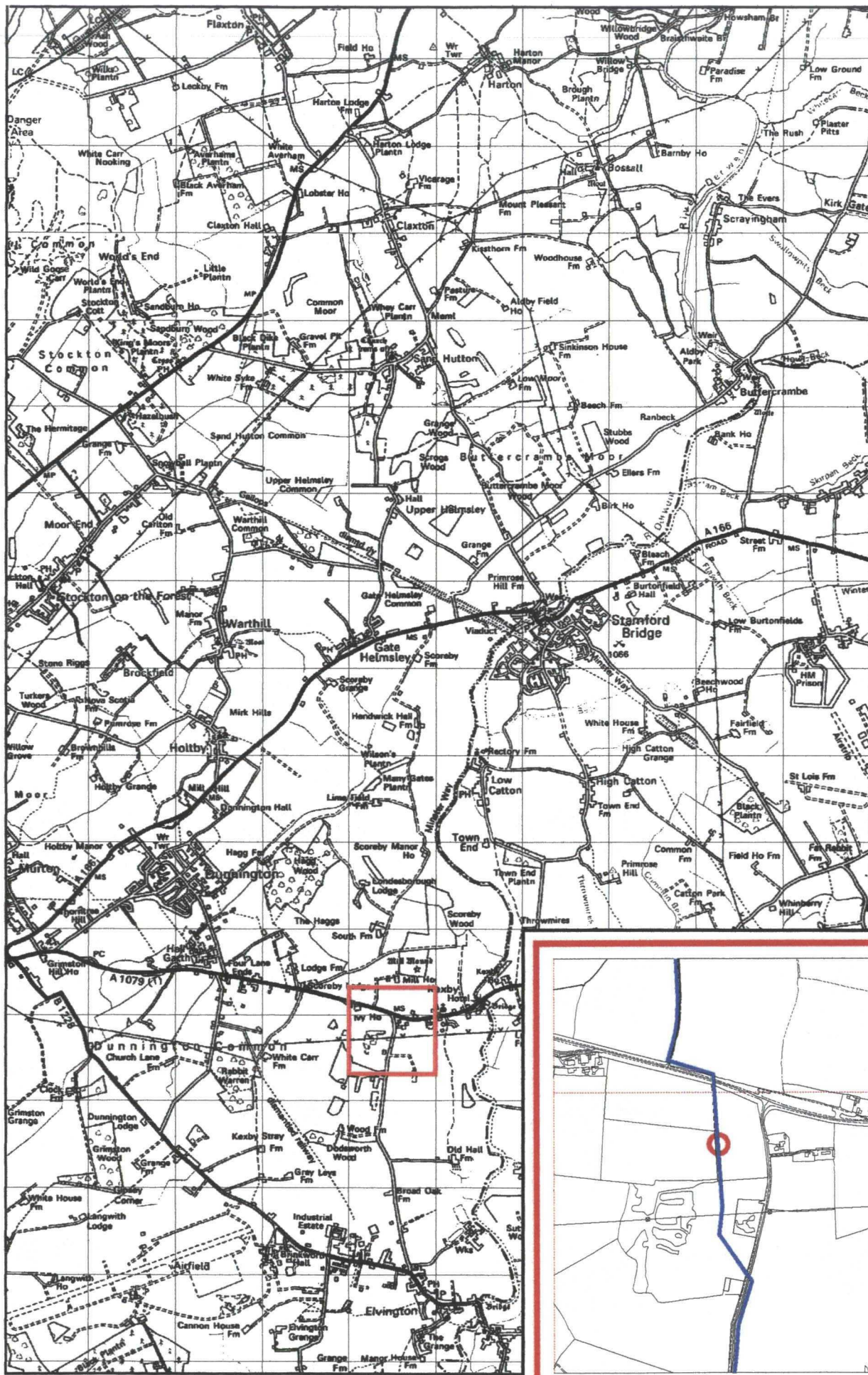


Figure 24. Location 21.

Reproduced from the 1994 Ordnance Survey 1:50,000 map with the permission of The Controller of Her Majesty's Stationery Office
 © Crown Copyright. OSA 25A Milton Street, York. AL52132A0001.

2.25 Location 22. Field to the west of Dauby Lane (Site Records: Field 49) Figure 25

Accession Code: YORYM.1997.60

National Grid Reference: SE 6940 5070

2.25.1 Site Description: Modern brickworks

Much of this material exposed in this field comprised a mixed deposit of bricks, tile, cobbles, broken glass and other assorted detritus in-filling a large hole in the ground. This material had apparently been used to backfill a clay extraction pit which had been used in association with a brick works which was demolished during the 1970's. The site has now been partially landscaped and two further pits have been flooded and are used by recreational anglers.

Date: Modern

Interpretation: Brick works

2.25.2 Statement of Potential

None

2.25.3 Recommendations for future action

1. Inclusion in the Sites and Monuments Register. See above Section 2.1.2 and below Task 76.

2.25.4 Programme of Works

In order for the above future action to be completed the following tasks require completion:

Task 75. Preparation of site location plans from the original survey data.

Task 76. Preparation of the Sites and Monuments Register entry. This will be based on the original site records.

Task 77. Upon completion of the above tasks, the site archive will be sorted and prepared for deposition. This will conform with the 'Guidelines for the preparation of excavation archives for long term storage' (Walker, K. 1990. UKIC Archaeology Section).

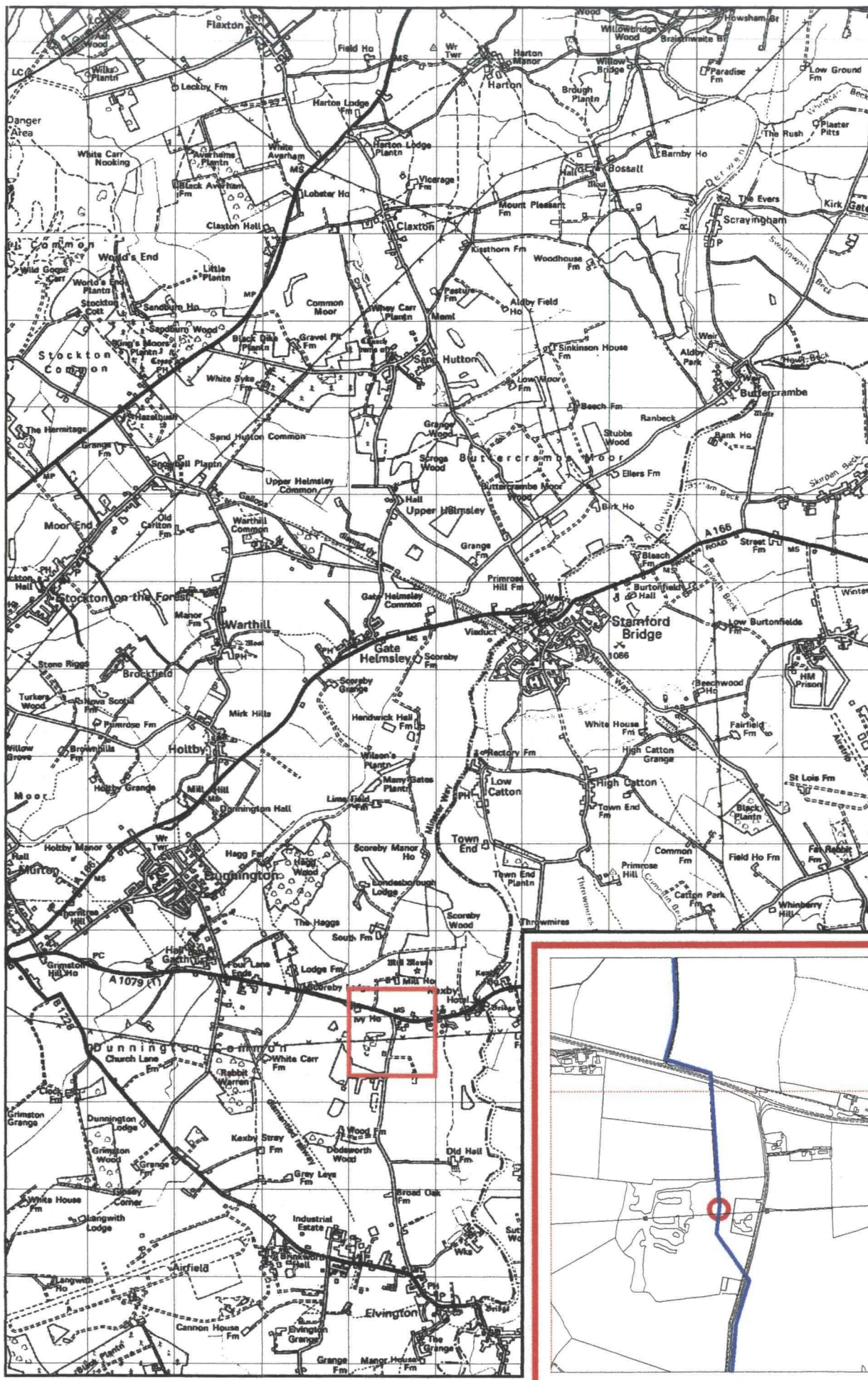


Figure 25. Location 22.

Reproduced from the 1994 Ordnance Survey 1:50,000 map with the permission of The Controller of Her Majesty's Stationery Office
 © Crown Copyright. OSA 25A Milton Street, York. AL52132A0001.

2.26 Location 23. Field to the east of Dodsworth Wood. (Site Records: Field 52) Figure 26

Accession Code: YORYM.1997.60

National Grid Reference: SE 6940 4960

2.26.1 Site Description: Single pit

Pit, diameter approximately 1.70 metres, depth 0.56 metres containing charcoal rich deposits, and with some burning to the edges. Also an irregular narrow linear feature, approximately 0.20 metres wide and 0.05-0.10 metres deep running parallel with the current field boundary. Possibly the remains of a grubbed out hedge?

Date: Unknown

Interpretation: part of undated field system

2.26.2 Statement of Potential

None.

2.26.3 Recommendations for future action

1. Inclusion in the Sites and Monuments Register. See above Section 2.1.2 and below Task 79.

2.26.4 Programme of Works

In order for the above future action to be completed the following tasks require completion:

Task 78. Preparation of site location plans from the original survey data.

Task 79. Preparation of the Sites and Monuments Register entry. This will be based on the original site records.

Task 80. Upon completion of the above tasks, the site archive will be sorted and prepared for deposition. This will conform with the 'Guidelines for the preparation of excavation archives for long term storage' (Walker, K. 1990. UKIC Archaeology Section).

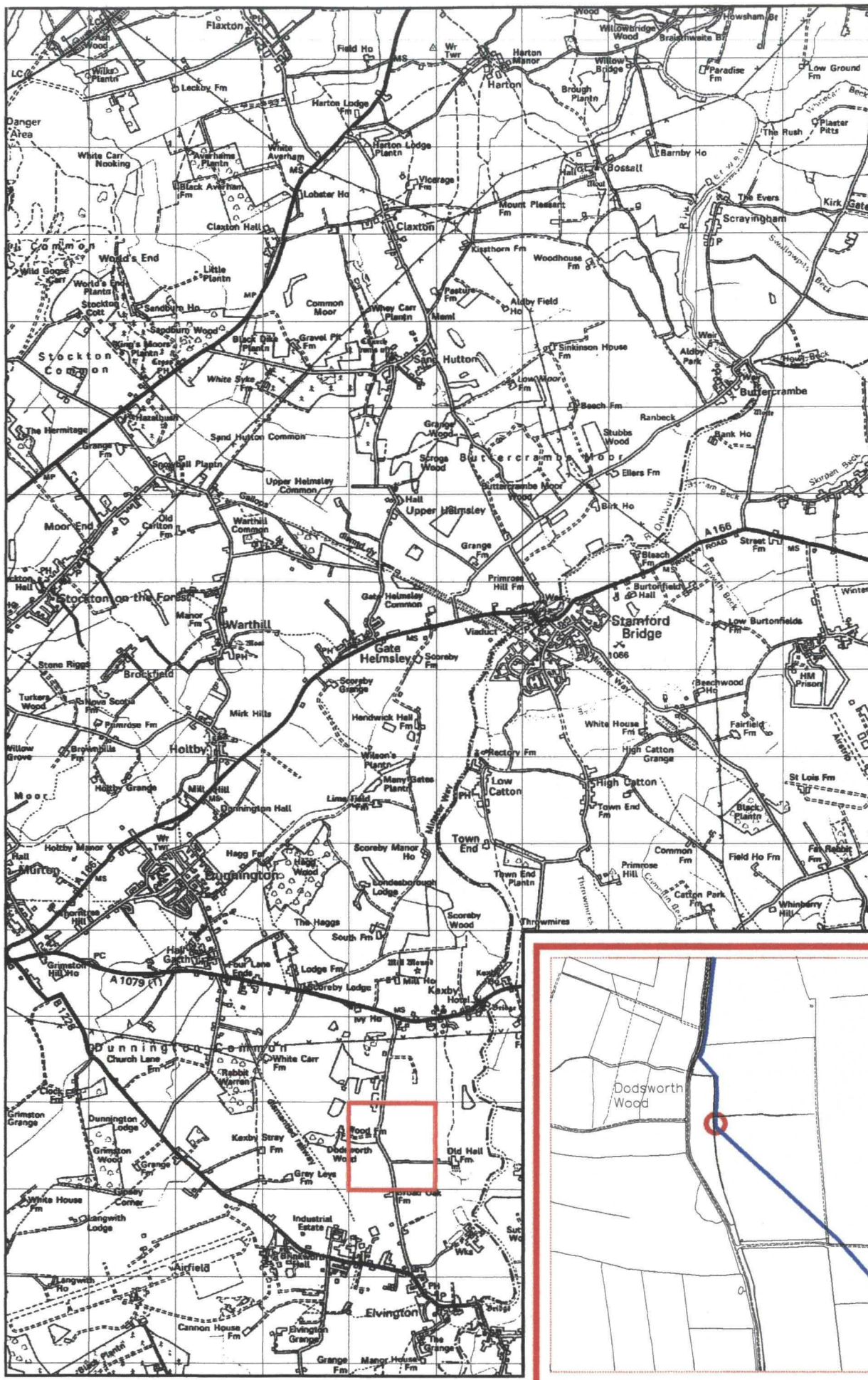


Figure 26. Location 23.

Reproduced from the 1994 Ordnance Survey 1:50,000 map with the permission of The Controller of Her Majesty's Stationery Office
 © Crown Copyright. OSA 25A Milton Street, York. AL52132A0001.

2.27 Location 24. Field to the west of Elvington water treatment works (Site Records: Field 56) Figure 28

Accession Code: YORYM.1997.60

National Grid Reference: SE 6998 4837

2.27.1 Site Description: linear Ditch

Ditch, on approximately the same alignment as the current southern field boundary hedge. Extended across the width of the easement, fill contained tarmac. Also a shallow linear feature running north - south, 0.50 metres wide and 0.16 metres deep with a flattened 'U' shaped profile. No dating evidence and length not determined due to plough scars & land drains.

Date: Unknown

Interpretation: ?part of early modern field system

2.27.2 Statement of Potential

None

2.27.3 Recommendations for future action

1. Inclusion in the Sites and Monuments Register. See above Section 2.1.2 and below Task 82.

2.27.4 Programme of Works

In order for the above future action to be completed the following tasks require completion:

Task 81. Preparation of site location plans from the original survey data.

Task 82. Preparation of the Sites and Monuments Register entry. This will be based on the original site records.

Task 83. Upon completion of the above tasks, the site archive will be sorted and prepared for deposition. This will conform with the 'Guidelines for the preparation of excavation archives for long term storage' (Walker, K. 1990. UKIC Archaeology Section).

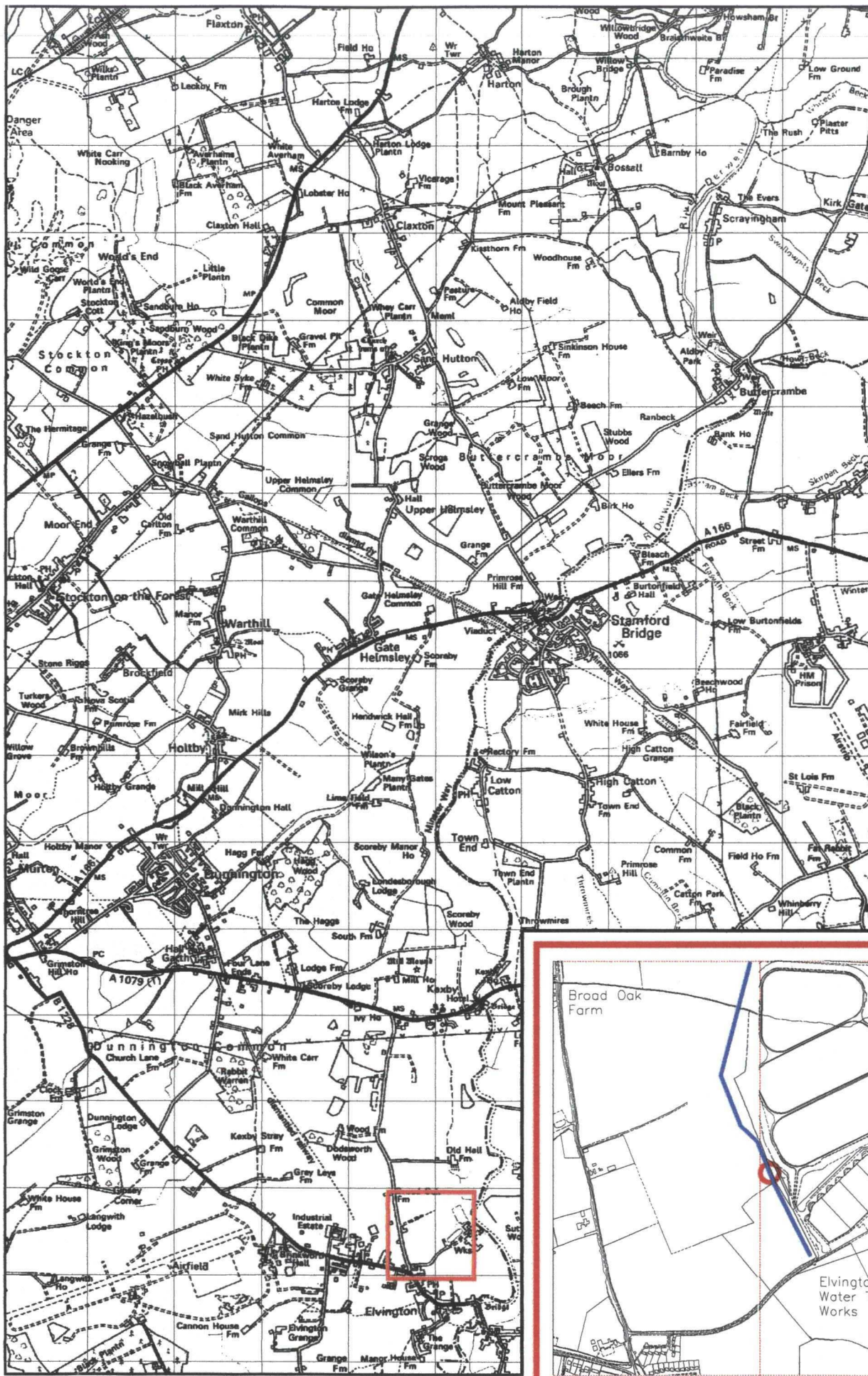


Figure 27. Location 24.

Reproduced from the 1994 Ordnance Survey 1:50,000 map with the permission of The Controller of Her Majesty's Stationery Office
 © Crown Copyright. OSA 25A Milton Street, York. AL52132A0001.