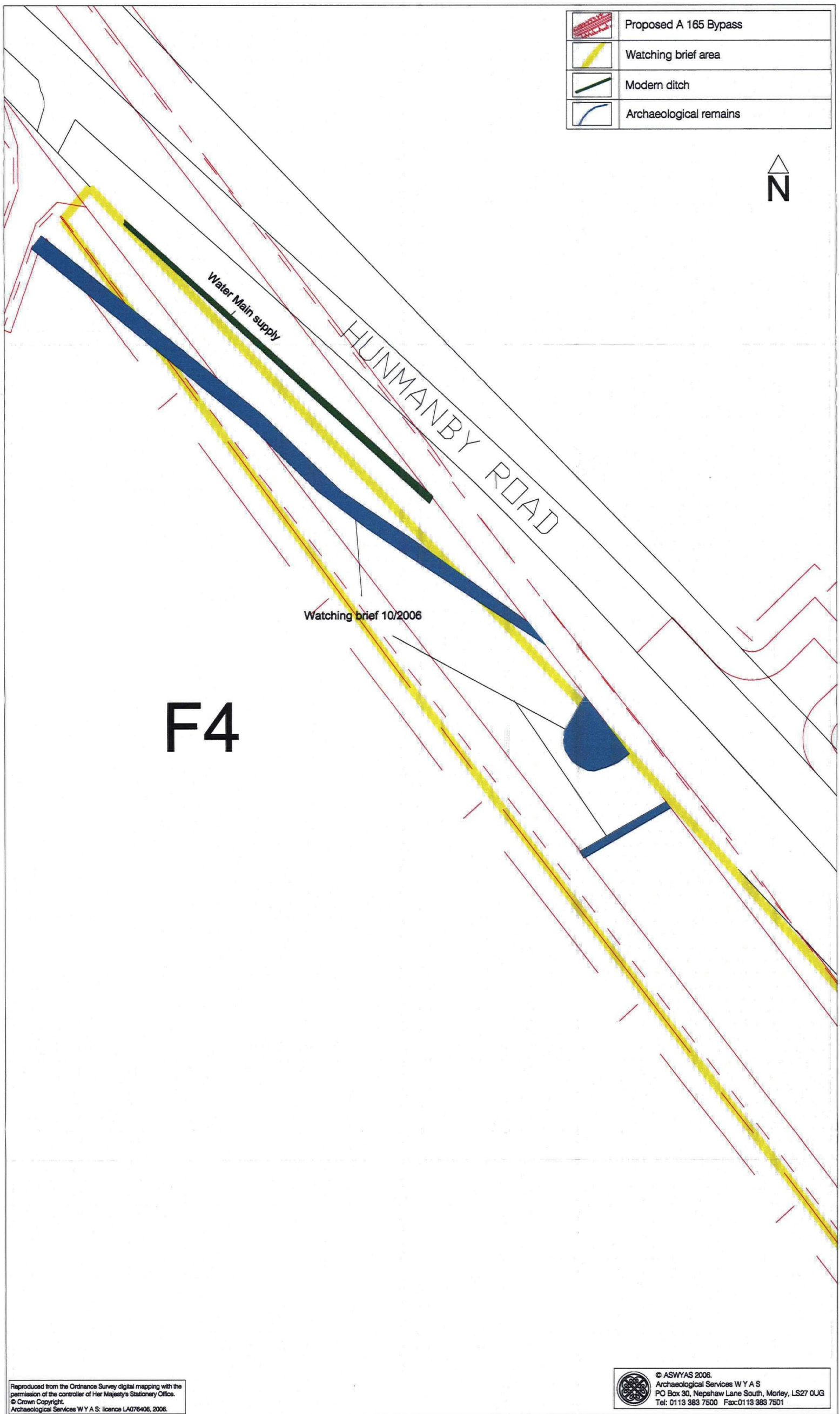


Fig. 5. Location of area E (scale 1:1000)



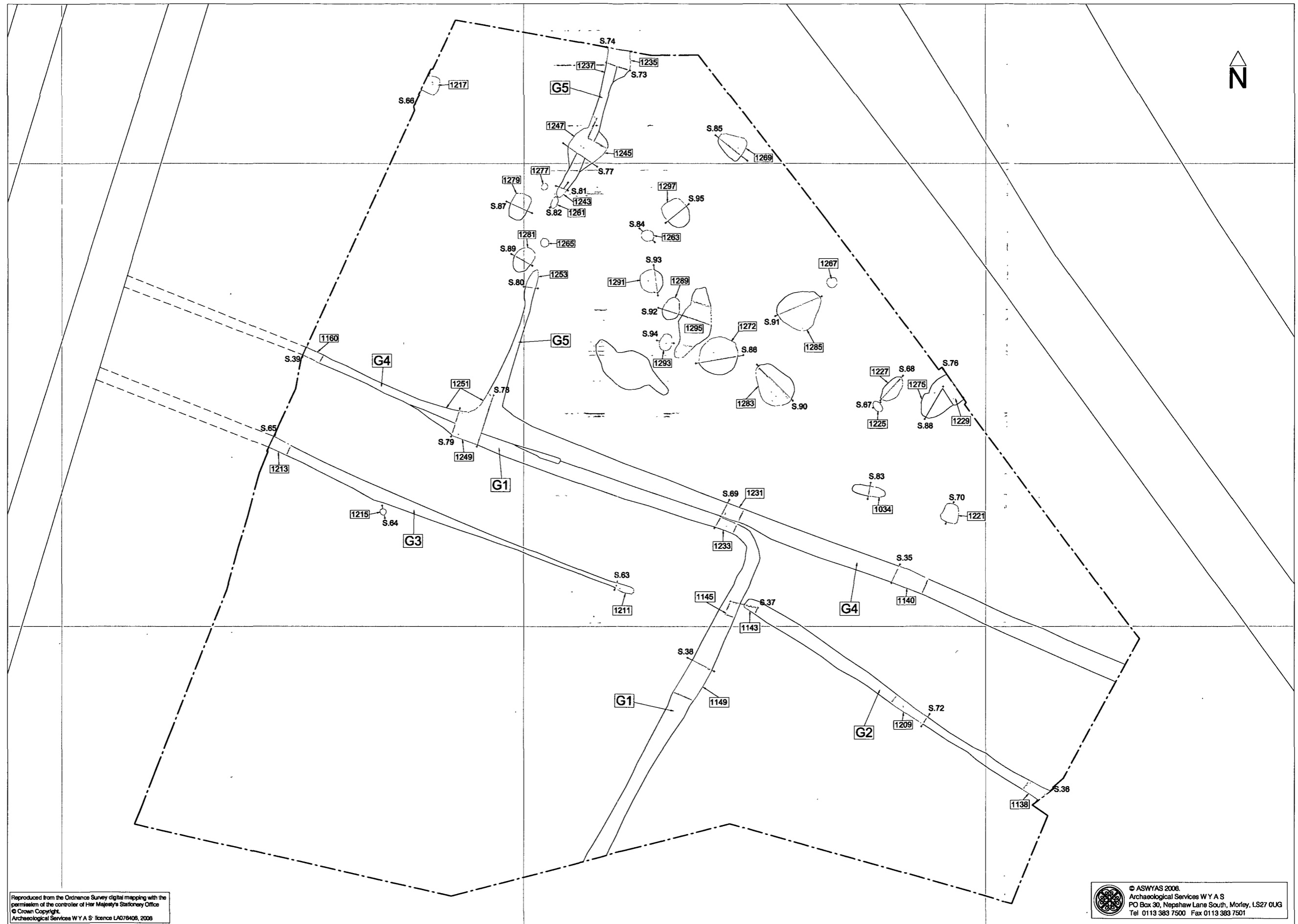


512900

513000

Fig. 6. Location of area F4 (scale 1:500)

0 25m



Reproduced from the Ordnance Survey digital mapping with the permission of the controller of Her Majesty's Stationery Office
 © Crown Copyright
 Archaeological Services WYA S licence LA078408, 2008

© ASWYAS 2008.
 Archaeological Services WYA S
 PO Box 30, Nephaw Lane South, Morley, LS27 0UG
 Tel 0113 383 7500 Fax 0113 383 7501

Fig. 7. Area A details of excavated features (scale 1: 200)

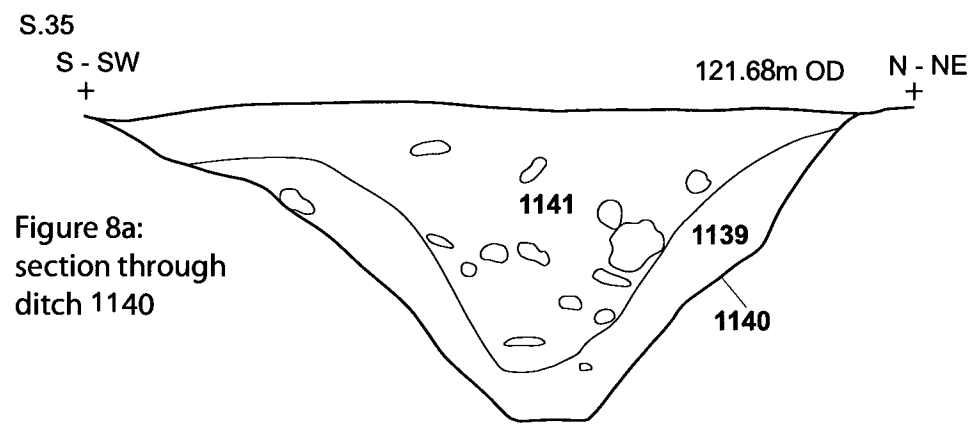


Figure 8a:
section through
ditch 1140




Figure 8b:
section through
ditch 1209

S.39

Figure 8c:
section through
ditch 1160

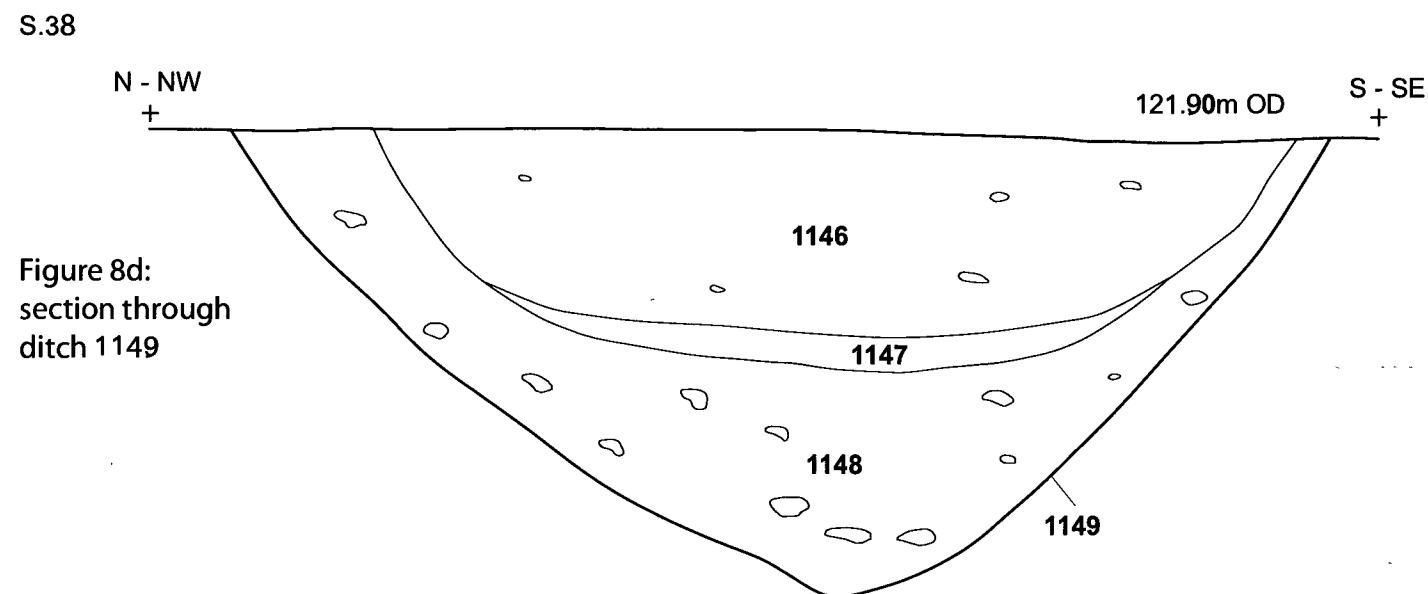
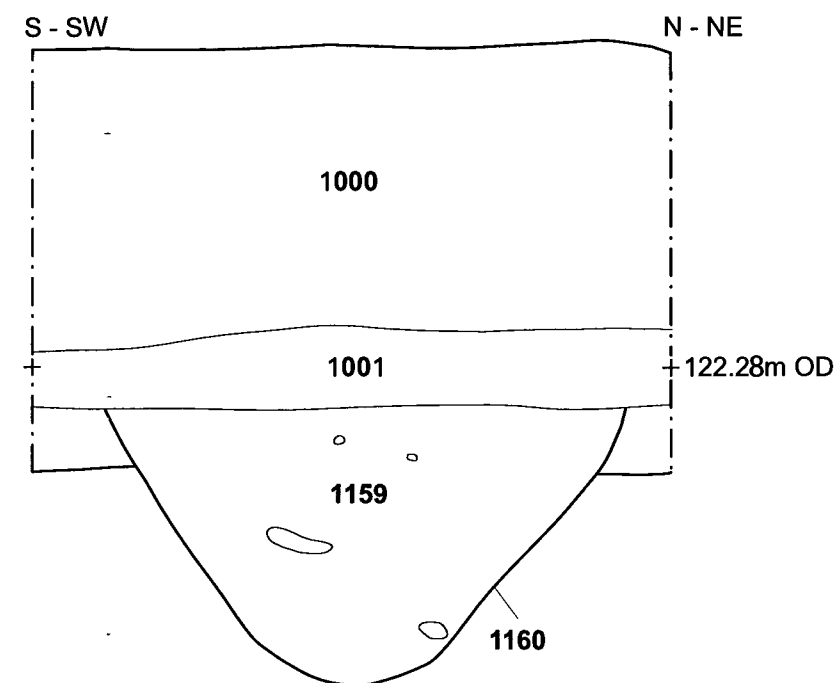


Figure 8d:
section through
ditch 1149

S.65

Figure 8e:
section through
ditch 1213

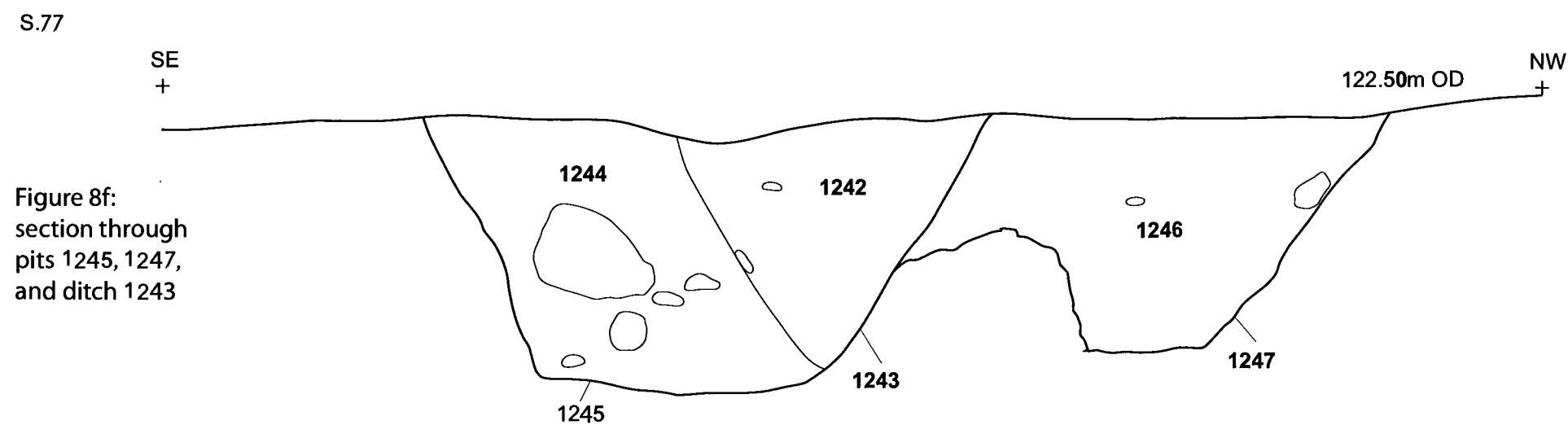
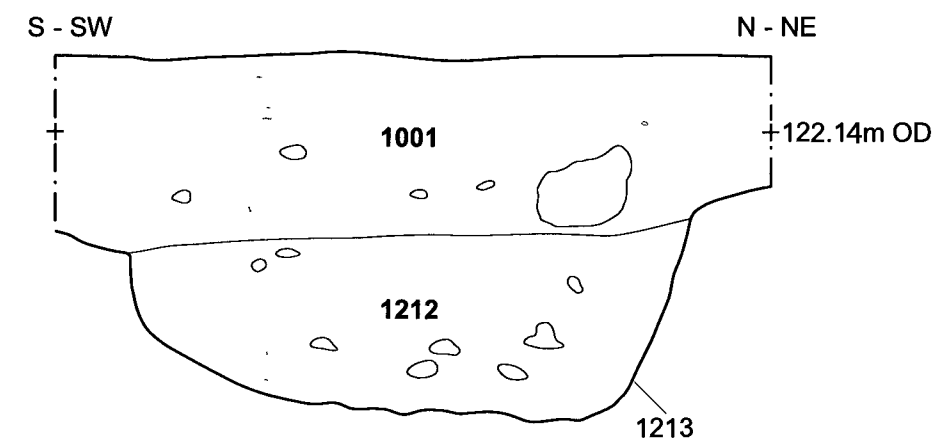


Figure 8f:
section through
pits 1245, 1247,
and ditch 1243

Fig. 8. Area A sections 35, 38, 39, 65, 72 and 77 (scale 1: 10)

0 0.5m

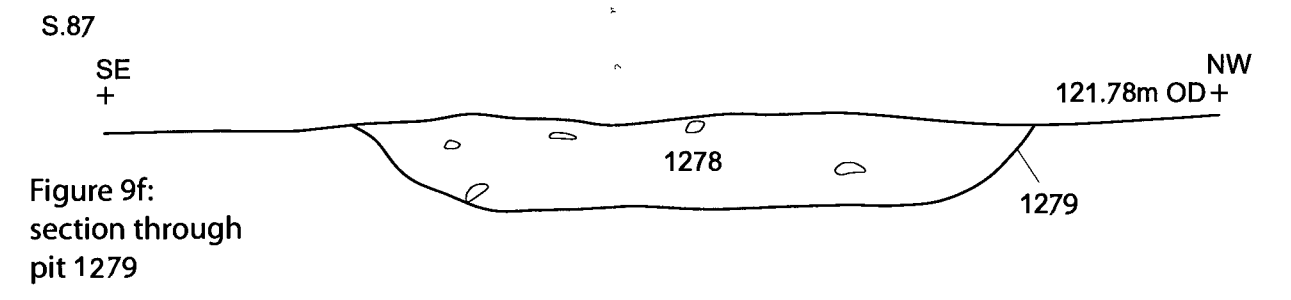
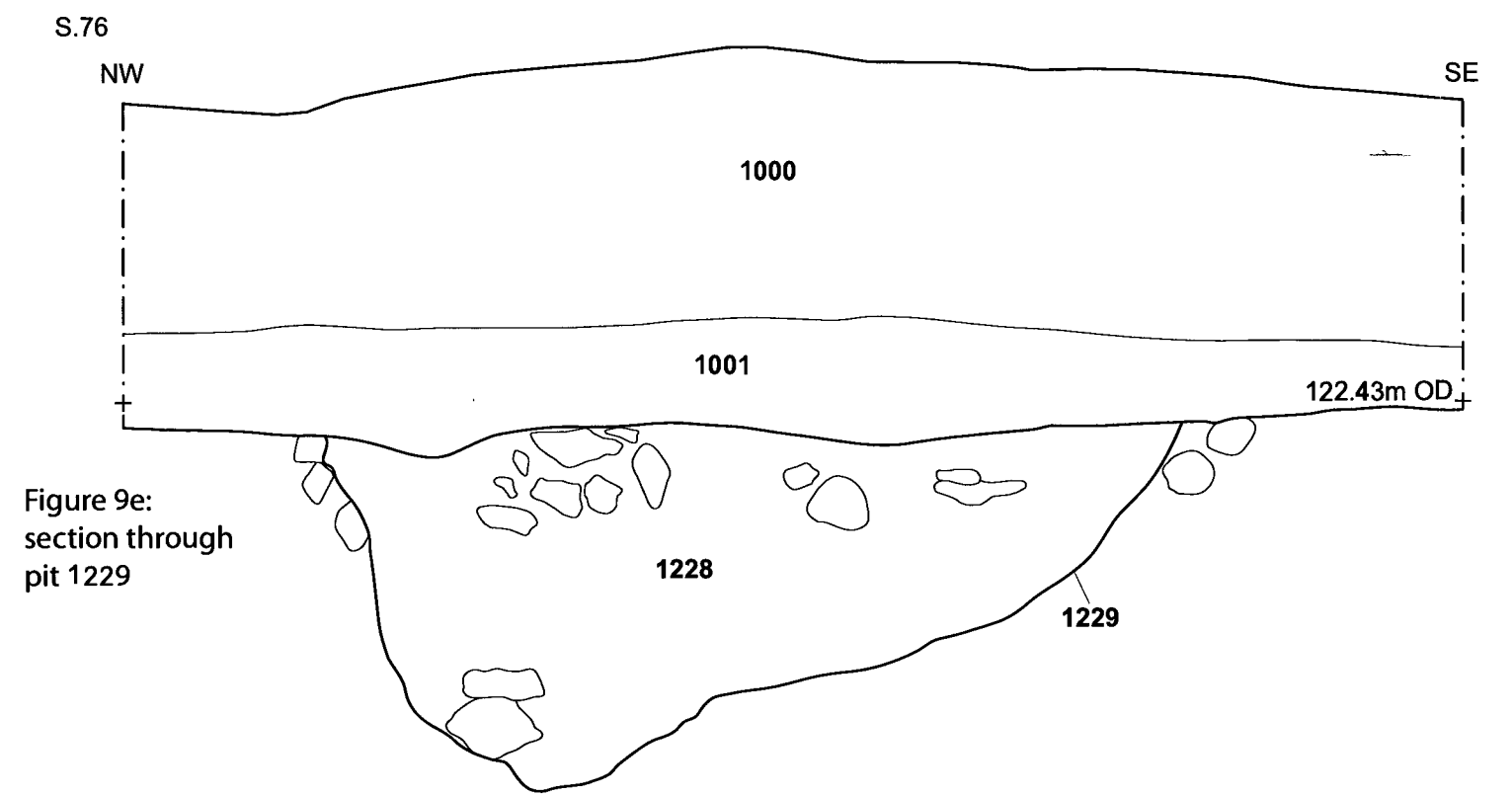
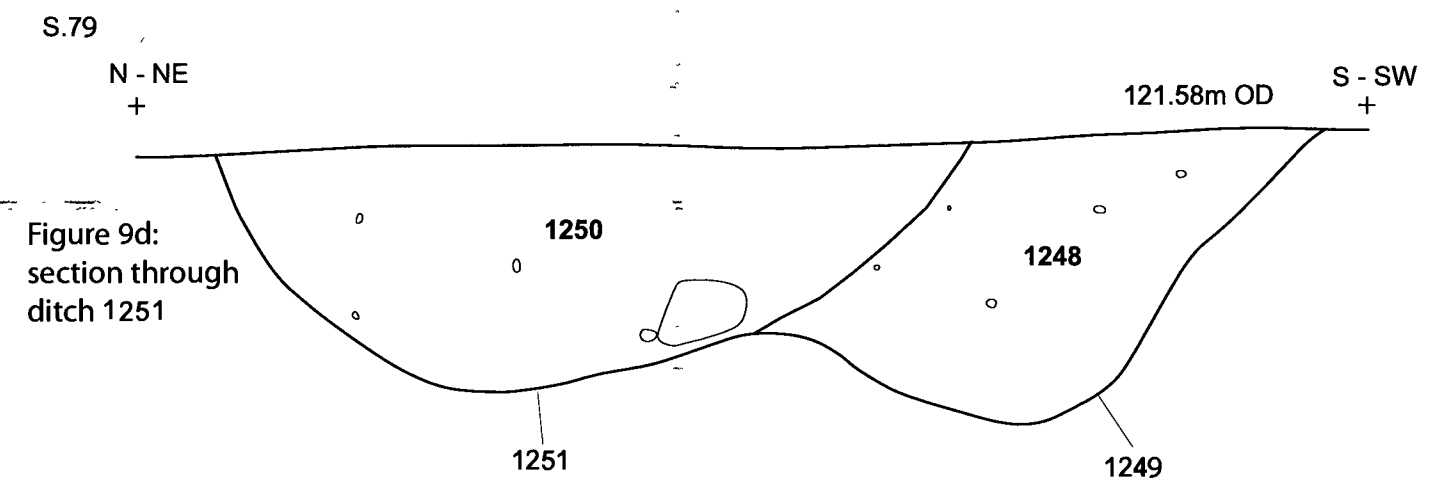
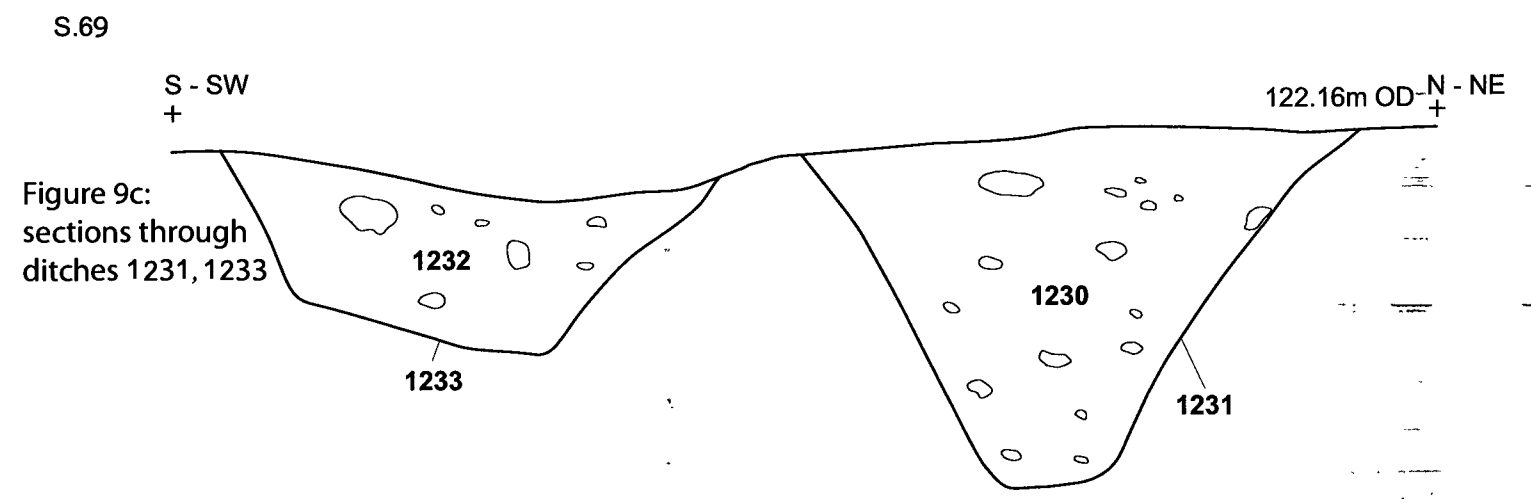
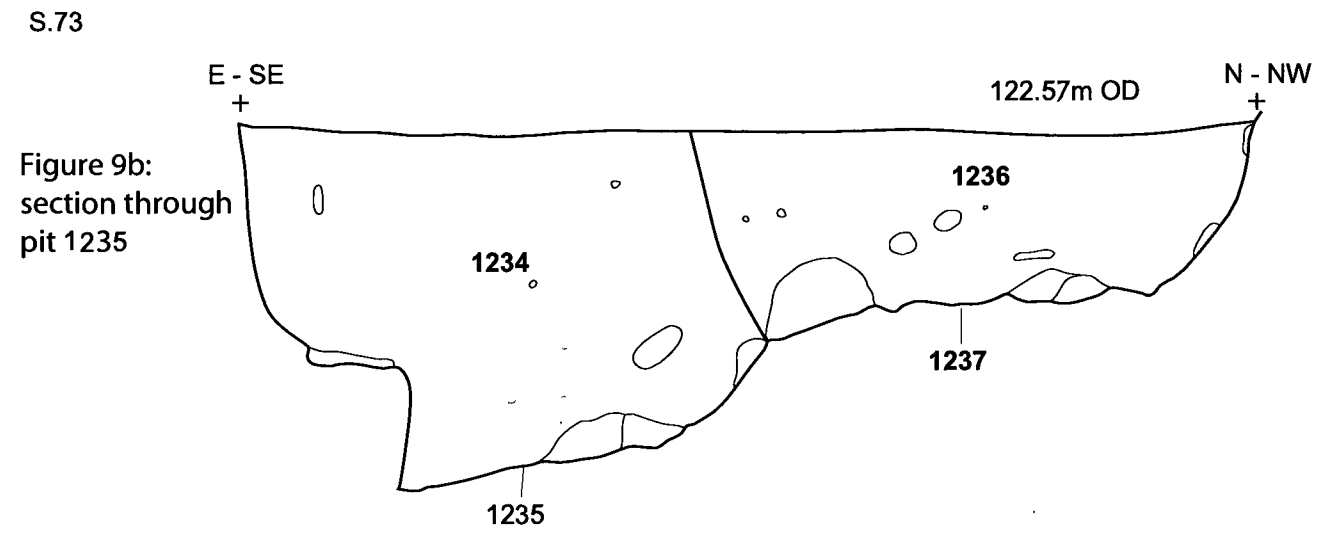
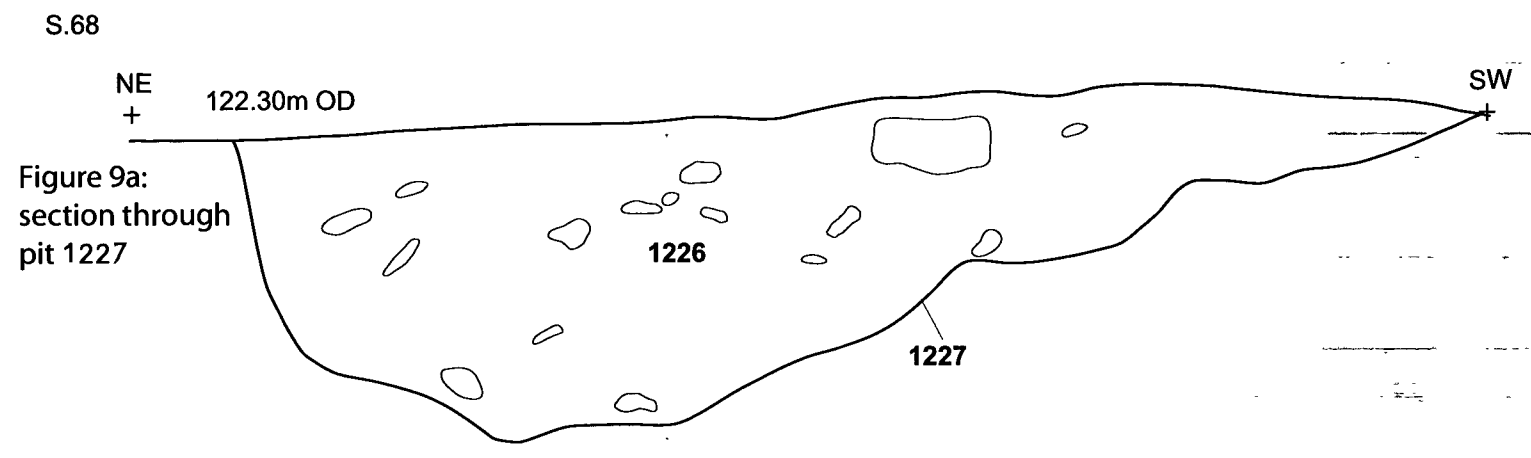


Fig. 9. Area A sections 68, 69, 73, 76, 79 and 87 (scale 1: 10)



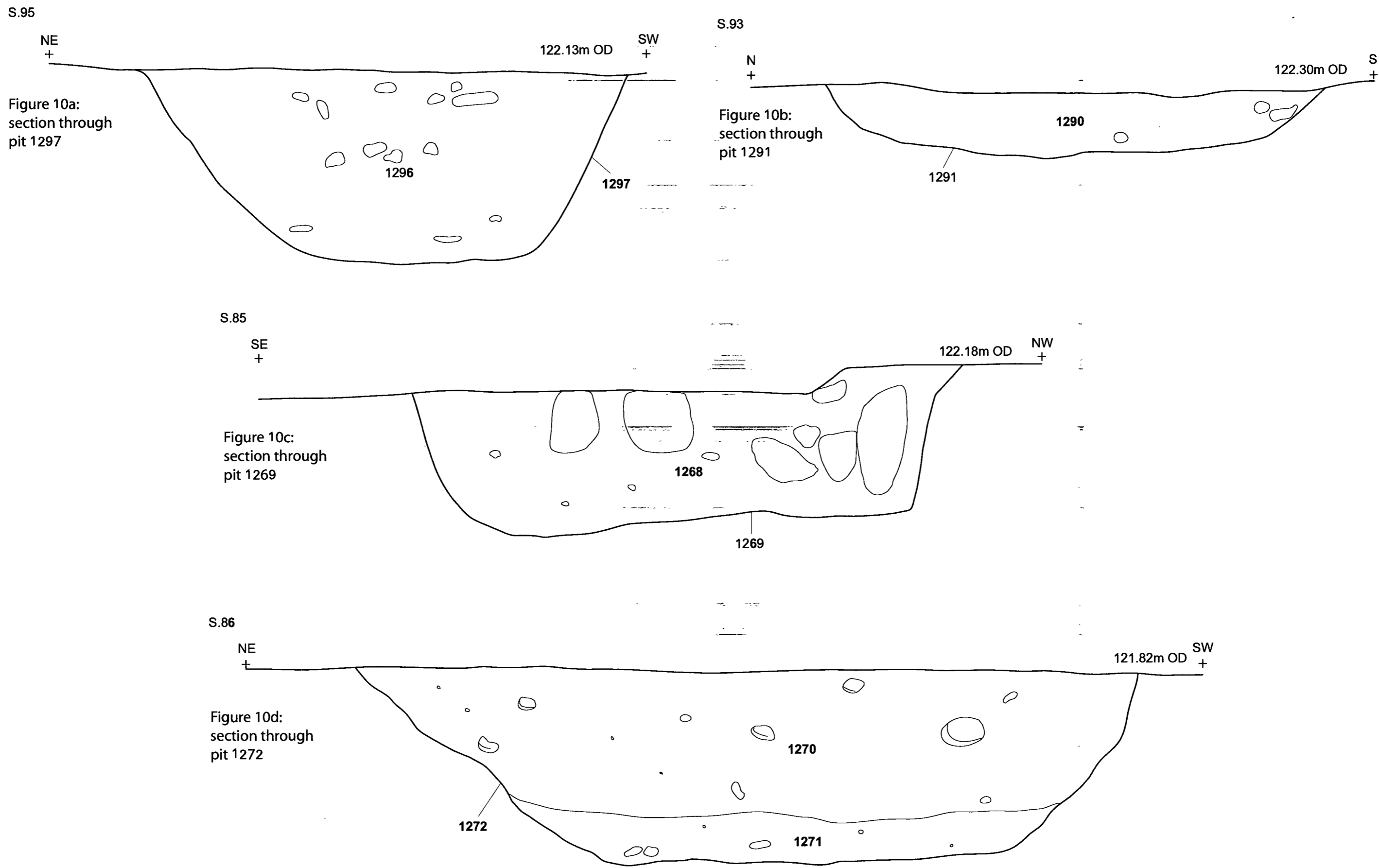


Fig. 10. Area A sections 85, 86, 93 and 95 (scale 1: 10)

0 0.5m

Figure 11a:
section through
pit 1283

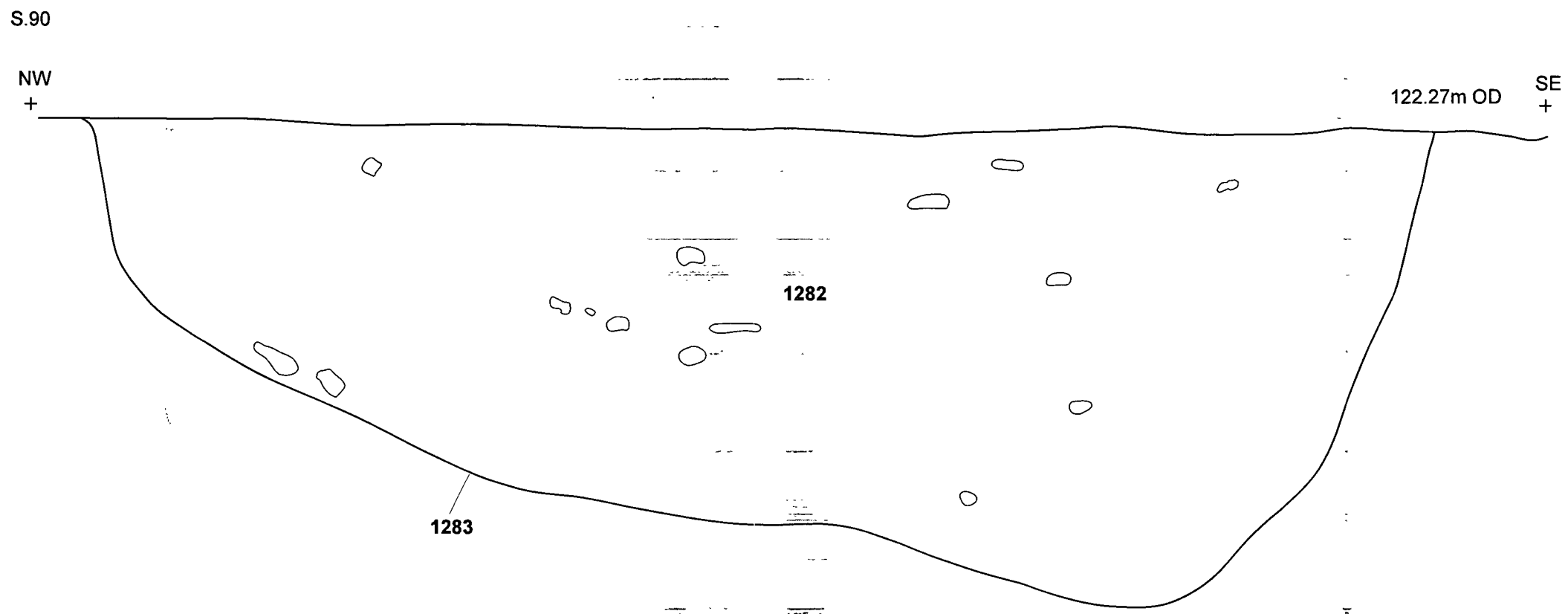


Figure 11b:
section through
pit 1285

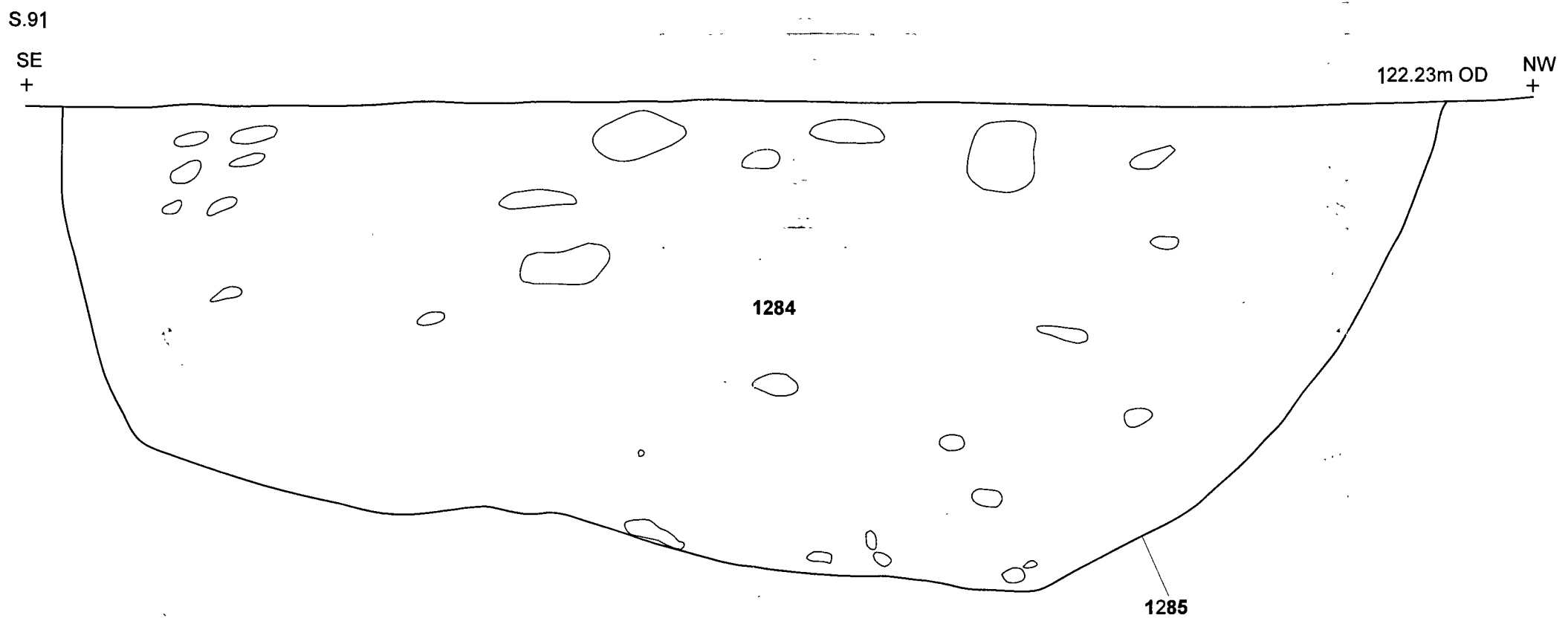


Fig. 11. Area A sections 90 and 91 (scale 1: 10)

0 0.5m

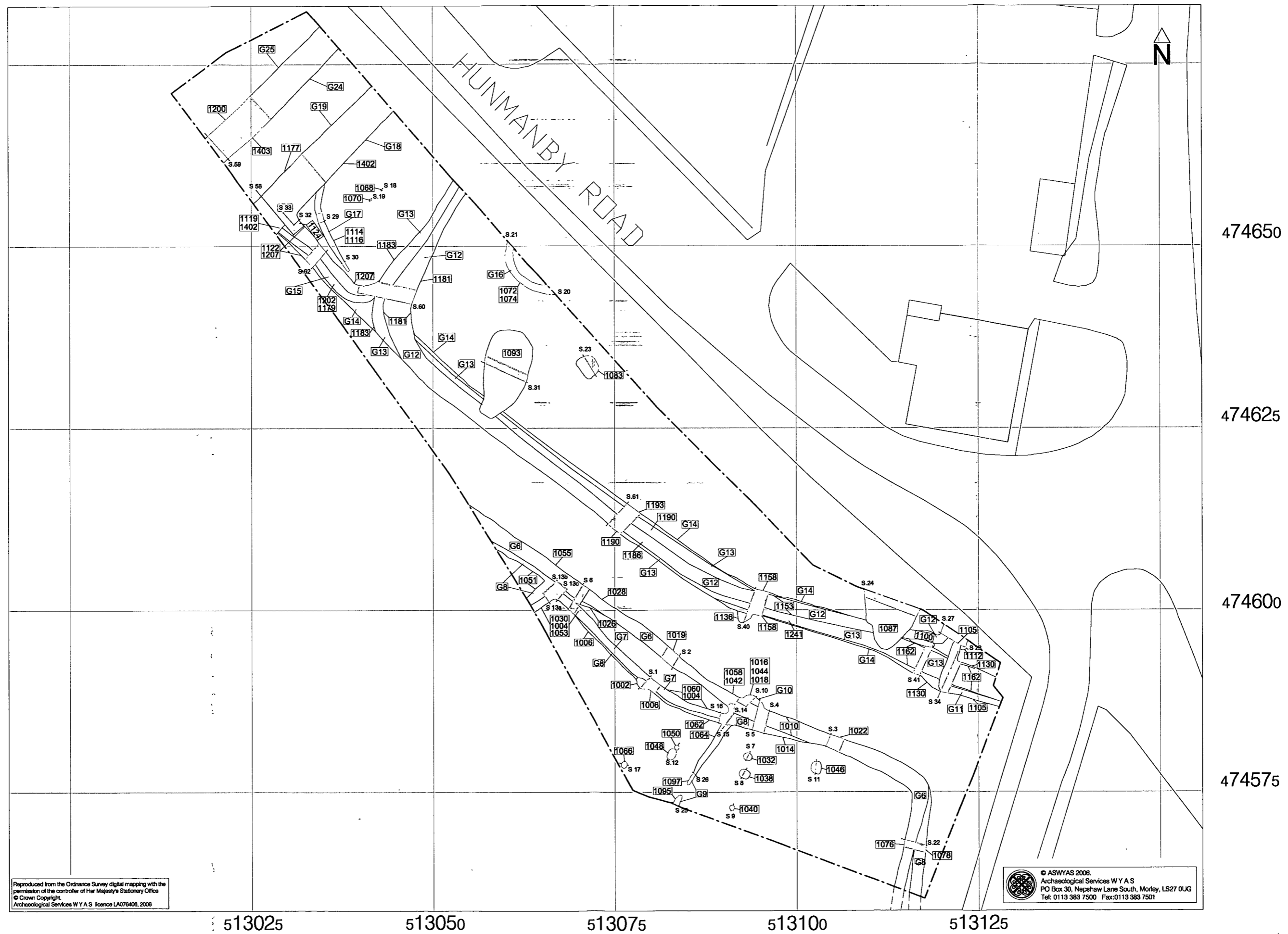


Fig. 12. Area B details of excavated features (scale 1: 500)

0 25m

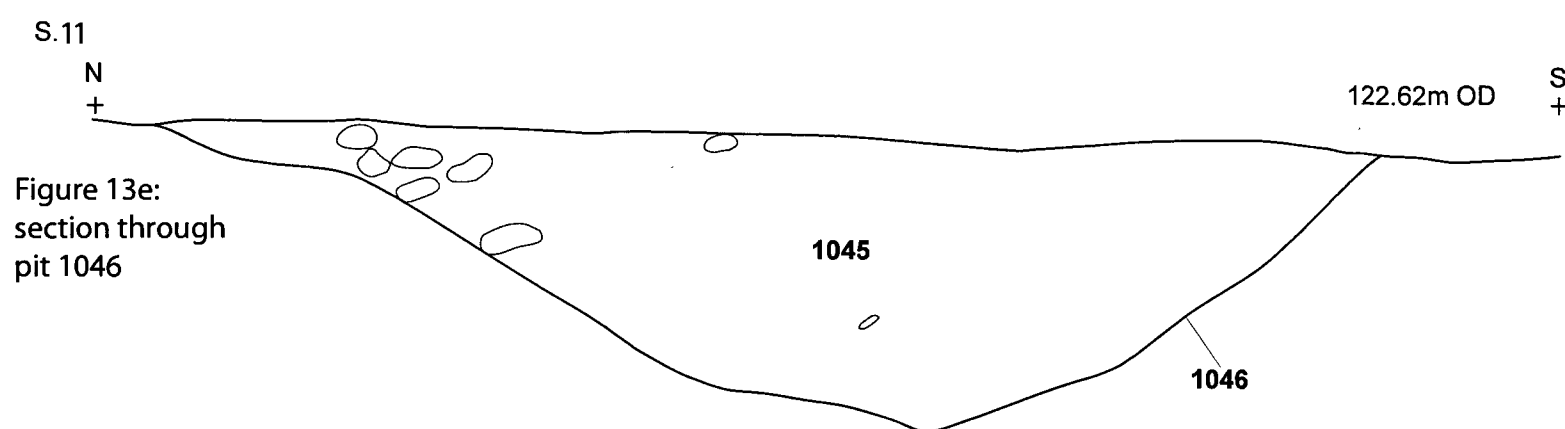
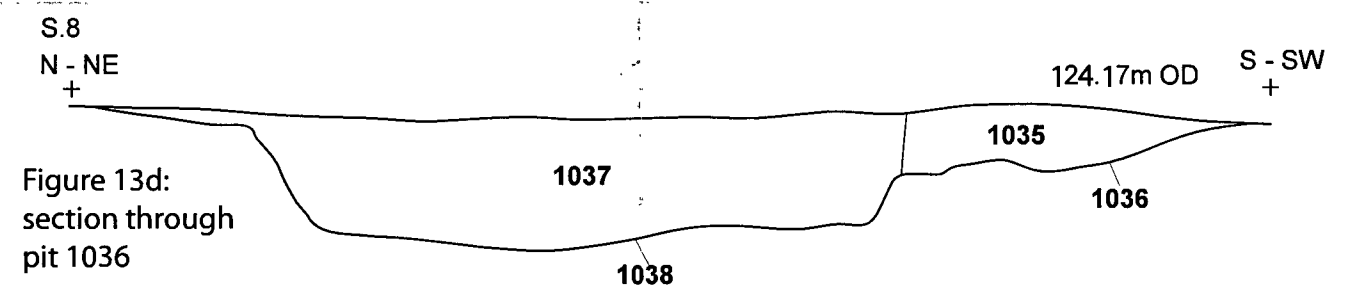
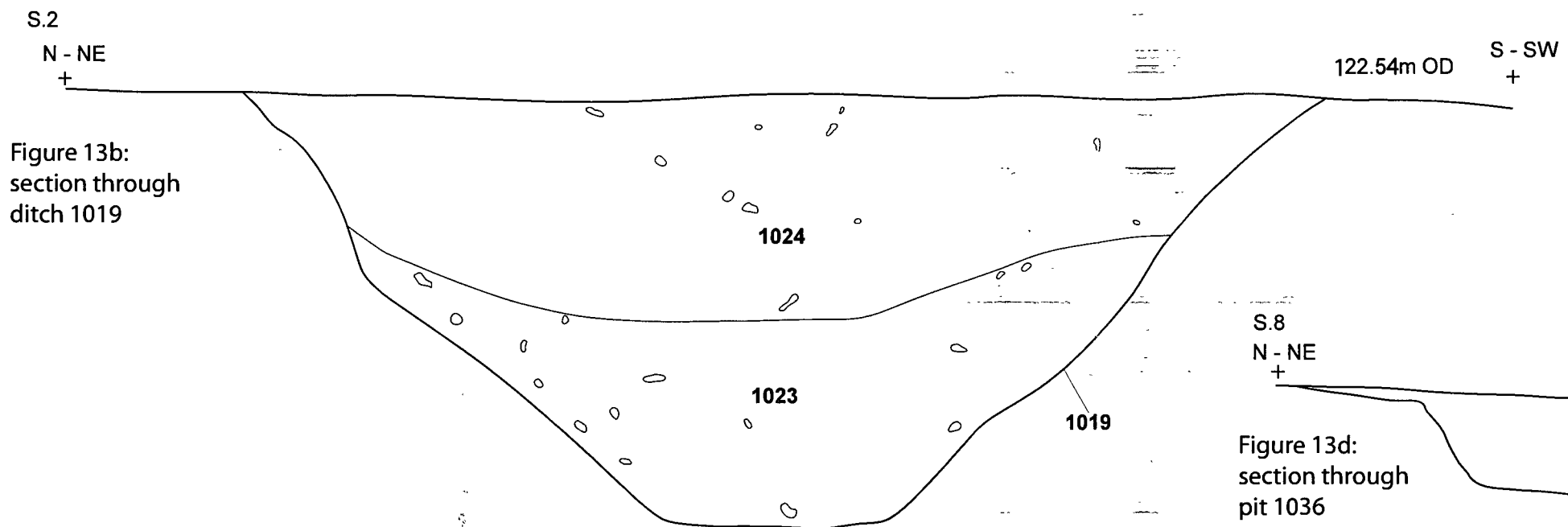

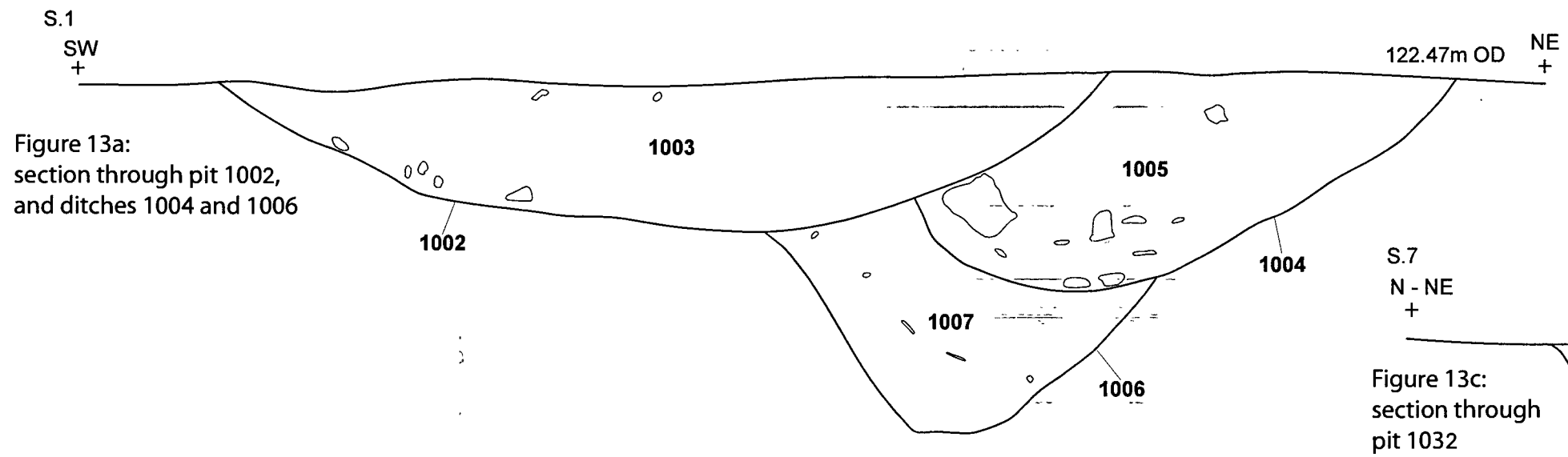



Fig. 13. Area B sections 1, 2, 7, 8 and 11 (scale 1:10)



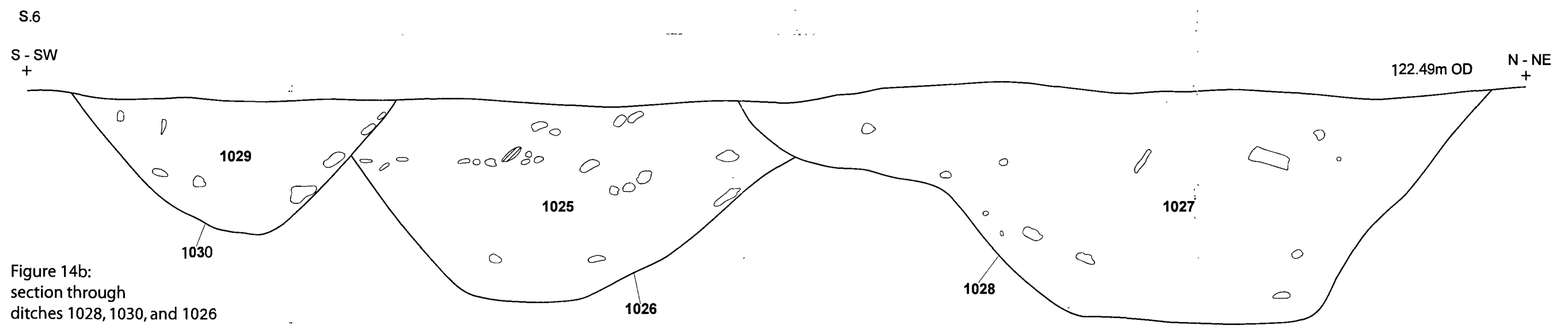
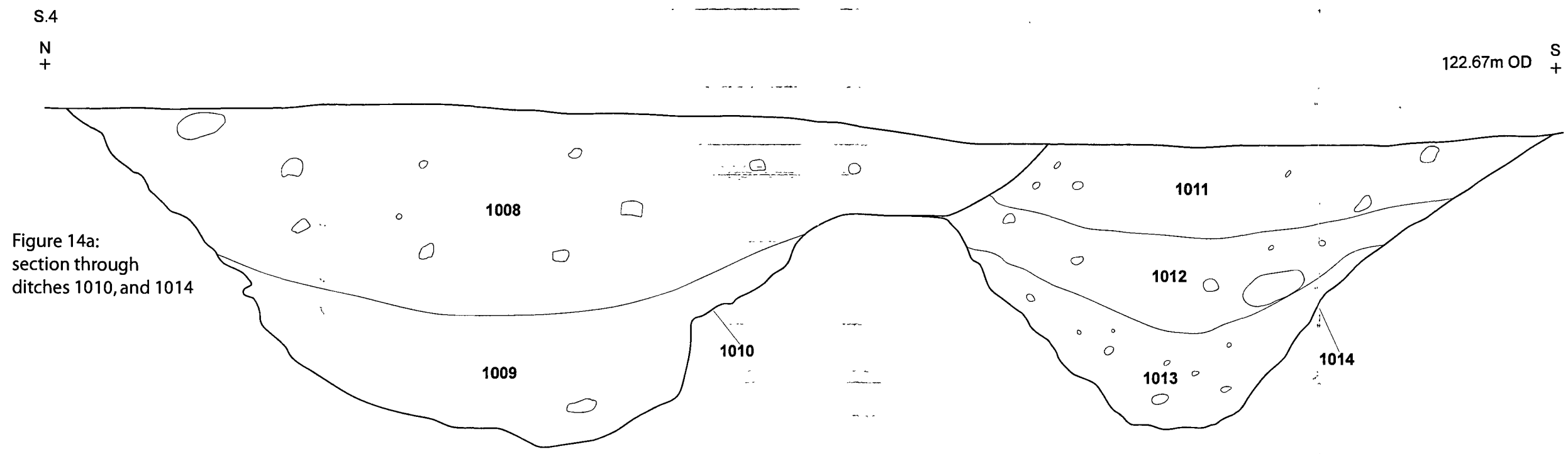


Fig. 14. Area B sections 4 and 6 (scale 1: 10)

0 0.5m