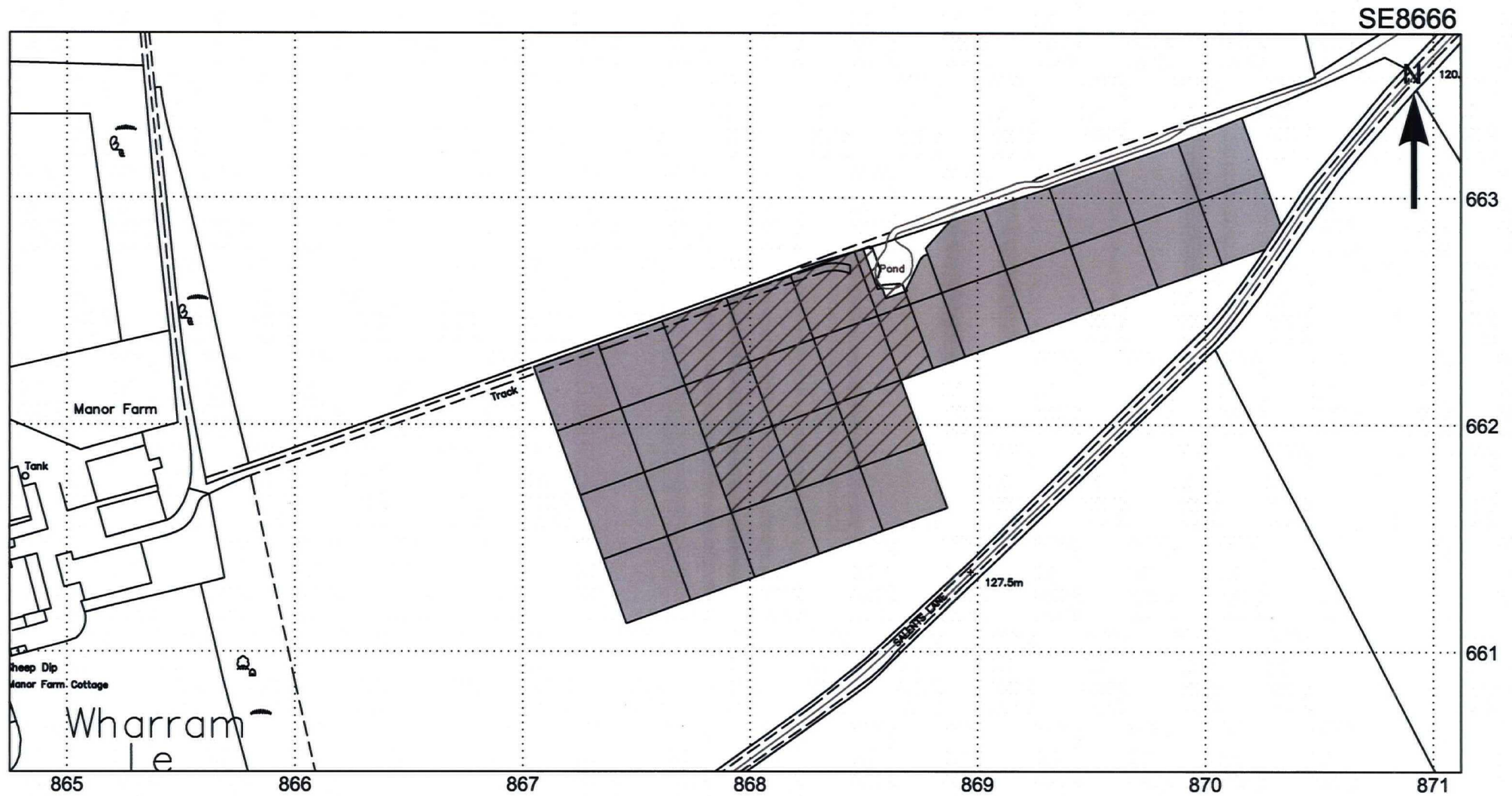


WHARRAM LE STREET, NORTH YORKSHIRE

Location of geophysical survey, February-March 2006.

Figure 1



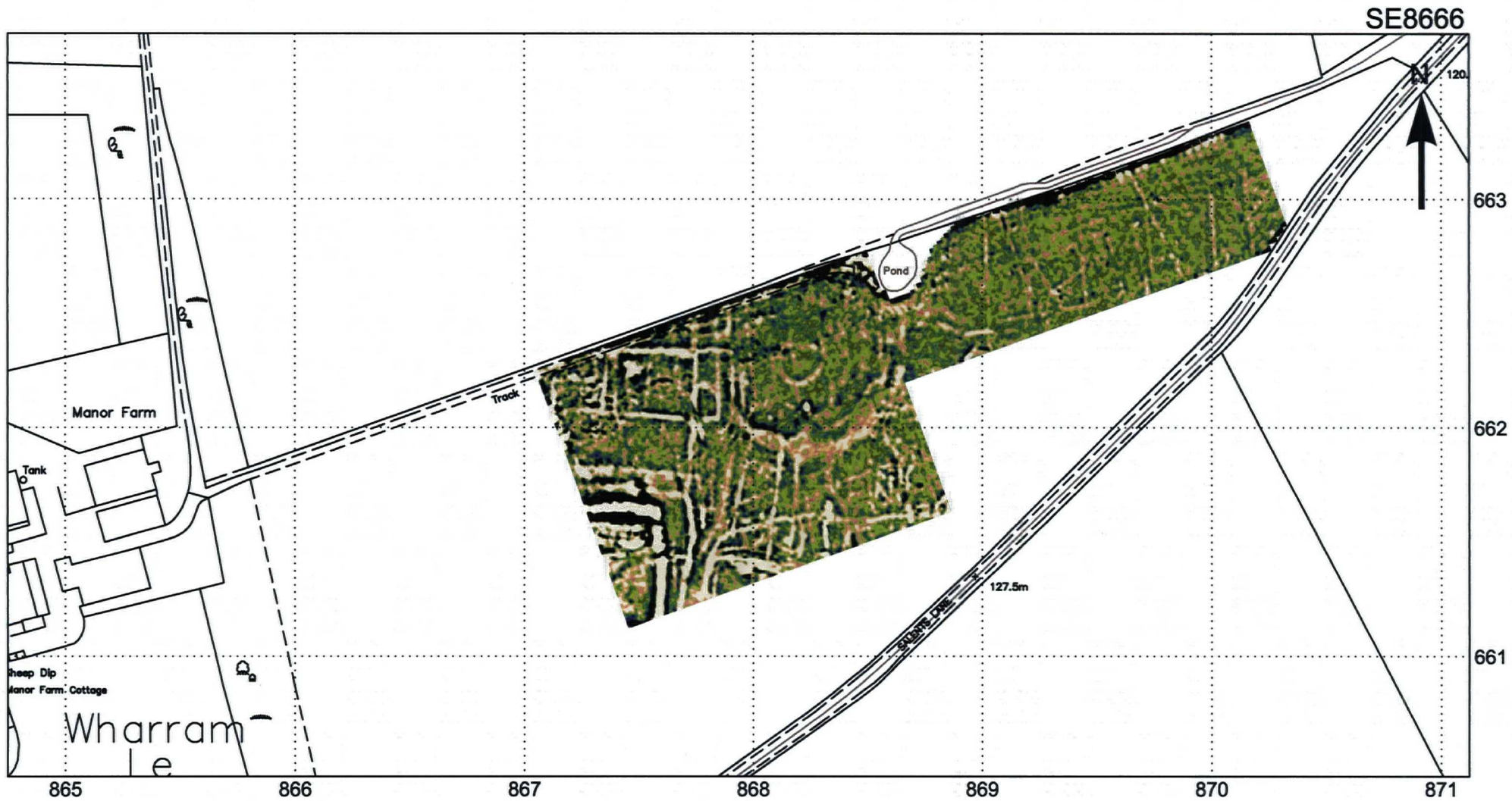
This map is based upon Ordnance Survey material with the permission of Ordnance Survey on behalf of the Controller of Her Majesty's Stationery Office © Crown copyright. Unauthorised reproduction infringes Crown copyright and may lead to prosecution or civil proceedings. English Heritage 100019088 2006.

Magnetometer survey
 Earth resistance survey


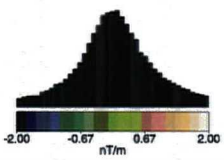
0 90m
1:2500

WHARRAM LE STREET, NORTH YORKSHIRE
Magnetometer survey, February-March 2006.

Figure 2




This map is based upon Ordnance Survey material with the permission of Ordnance Survey on behalf of the Controller of Her Majesty's Stationery Office © Crown copyright. Unauthorised reproduction infringes Crown copyright and may lead to prosecution or civil proceedings. English Heritage 100019088 2006.

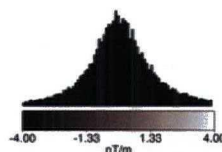


WHARRAM LE STREET, NORTH YORKSHIRE
Magnetometer survey, February-March 2006.

Figure 3



This map is based upon Ordnance Survey material with the permission of Ordnance Survey on behalf of the Controller of Her Majesty's Stationery Office © Crown copyright. Unauthorised reproduction infringes Crown copyright and may lead to prosecution or civil proceedings. English Heritage 100019088 2006.



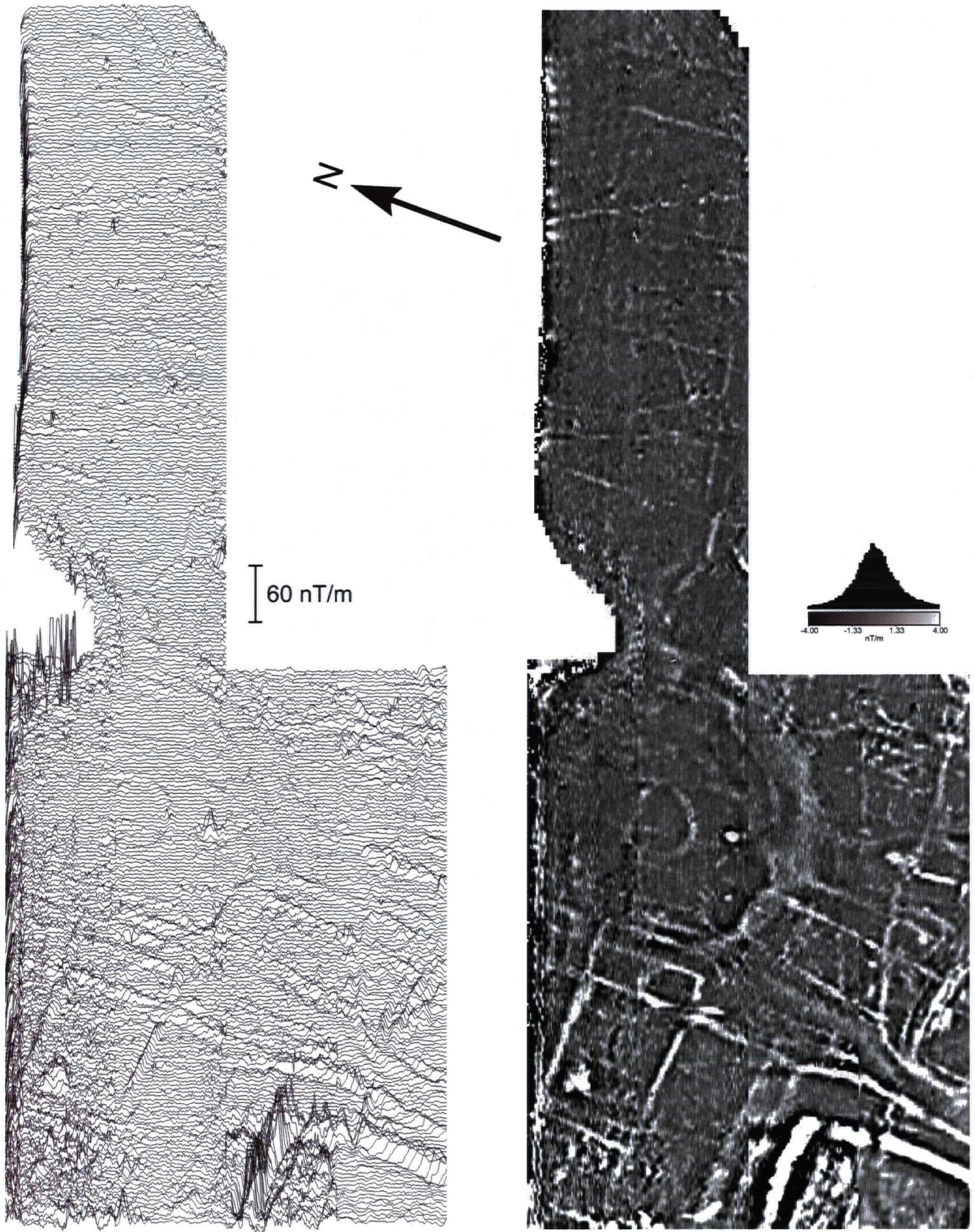
◆ Approximate location of excavation test-holes (after Rahtz et al 1986, fig 20)

0 60m

1:1000

A) Traceplot of raw data

B) Linear greyscale plot of raw data

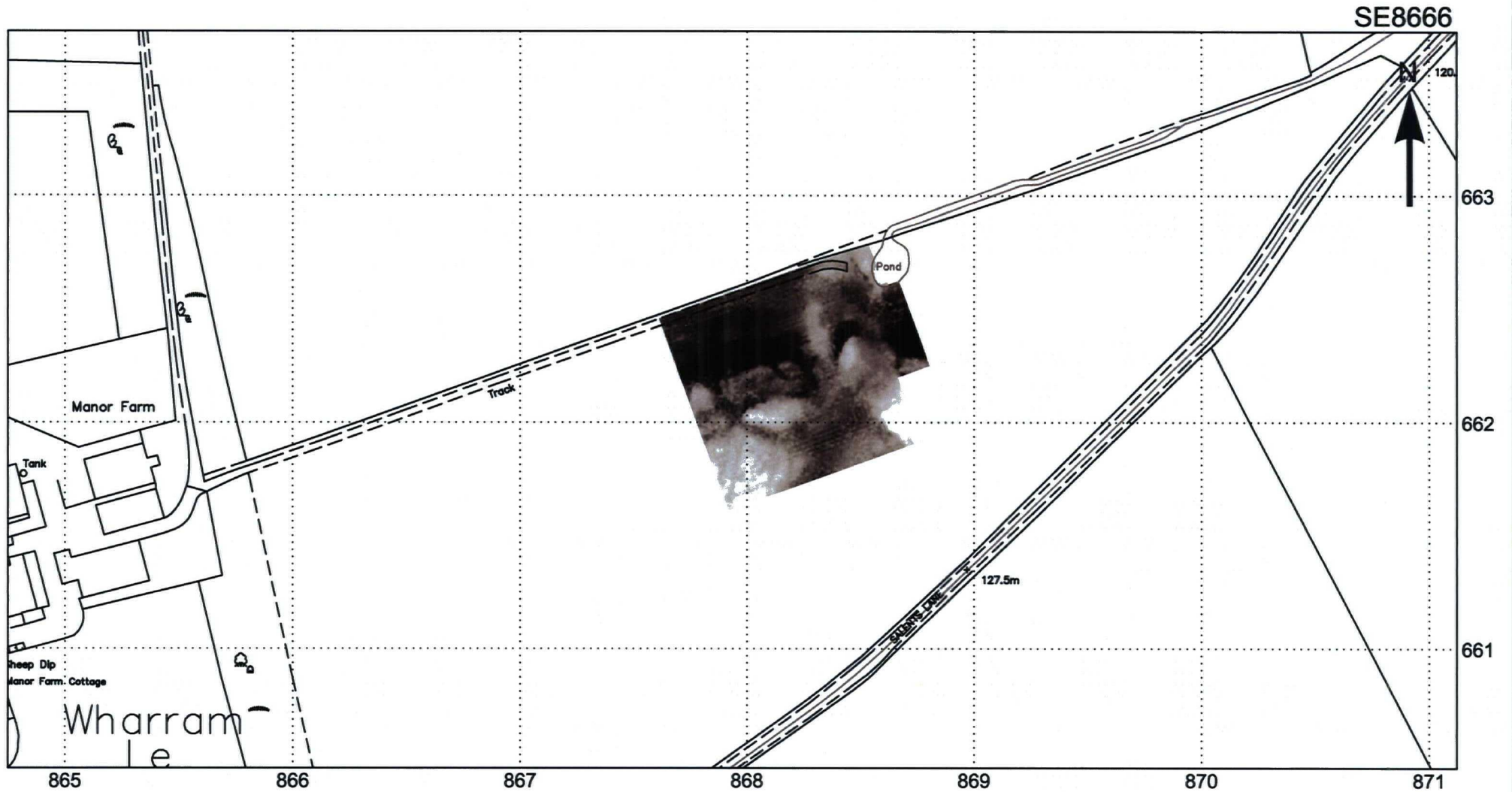


0 90m

1:1500


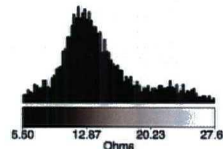
WHARRAM LE STREET, NORTH YORKSHIRE
 Earth resistance survey, February-March 2006.

Figure 5




This map is based upon Ordnance Survey material with the permission of Ordnance Survey on behalf of the Controller of Her Majesty's Stationery Office © Crown copyright. Unauthorised reproduction infringes Crown copyright and may lead to prosecution or civil proceedings. English Heritage 100019088 2006.


Geophysics Team 2006




ENGLISH HERITAGE



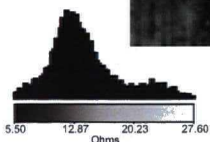
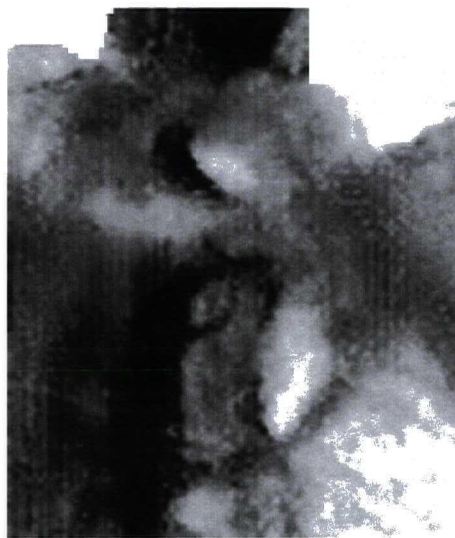
A) Traceplot of raw data




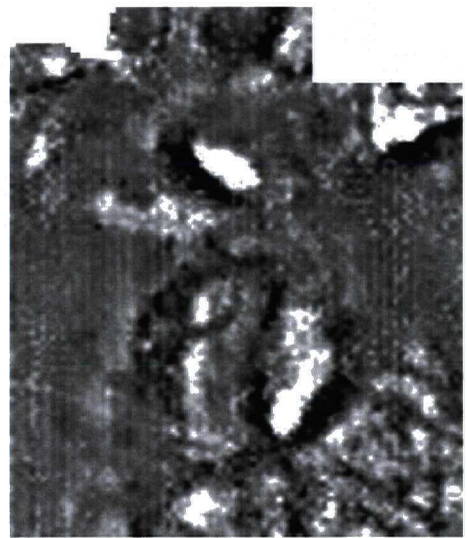
B) Greyscale plot of raw data



C) Greyscale plot of median filtered data



D) Linear greyscale plot of gaussian filtered data



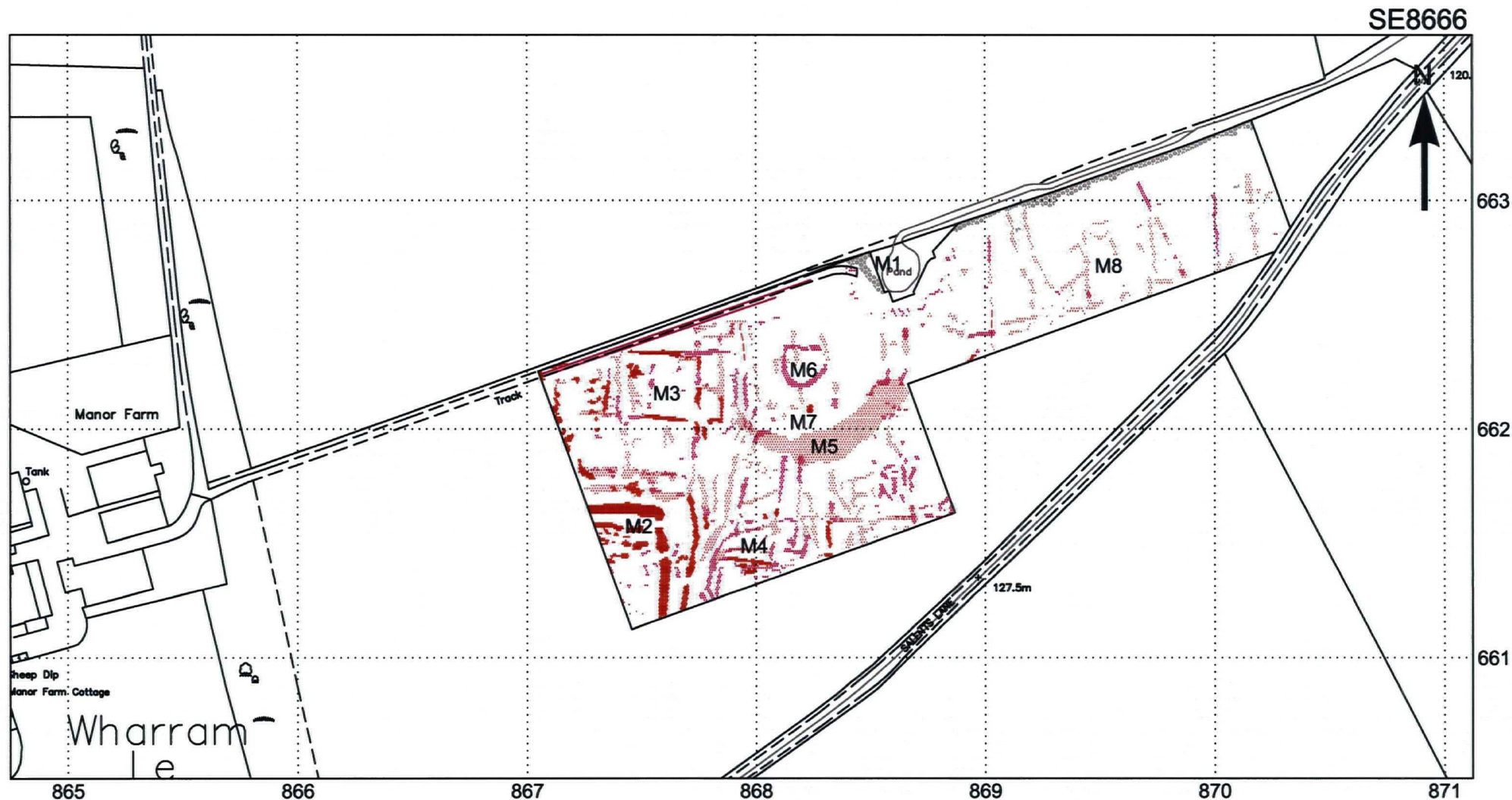
0  90m

1:1500





WHARRAM LE STREET, NORTH YORKSHIRE

Graphical summary of significant magnetic anomalies, February-March 2006.

Figure 7



This map is based upon Ordnance Survey material with the permission of Ordnance Survey on behalf of the Controller of Her Majesty's Stationery Office © Crown copyright. Unauthorised reproduction infringes Crown copyright and may lead to prosecution or civil proceedings. English Heritage 100019088 2006.

- | | | | |
|---|---|---|---|
|  | Strong positive magnetic anomaly |  | Weakly positive magnetic anomaly |
|  | Positive magnetic anomaly |  | Area of magnetic disturbance |

0  90m

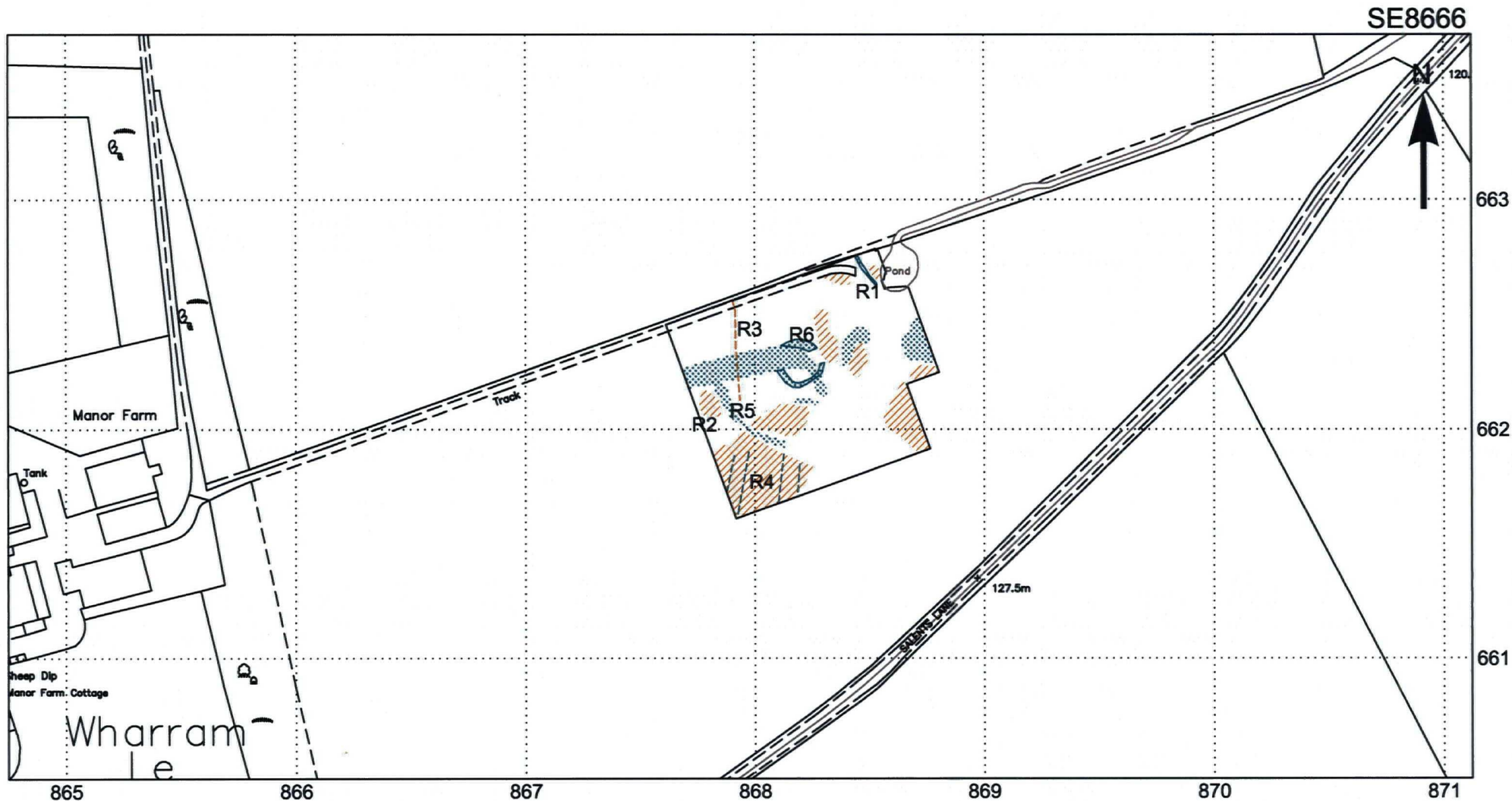
1:2500



ENGLISH HERITAGE

WHARRAM LE STREET, NORTH YORKSHIRE
Graphical summary of significant resistance anomalies, February-March 2006.

Figure 8



This map is based upon Ordnance Survey material with the permission of Ordnance Survey on behalf of the Controller of Her Majesty's Stationery Office © Crown copyright. Unauthorised reproduction infringes Crown copyright and may lead to prosecution or civil proceedings. English Heritage 100019088 2006.



High resistance anomaly



Low resistance anomaly

0 90m

1:2500



ENGLISH HERITAGE