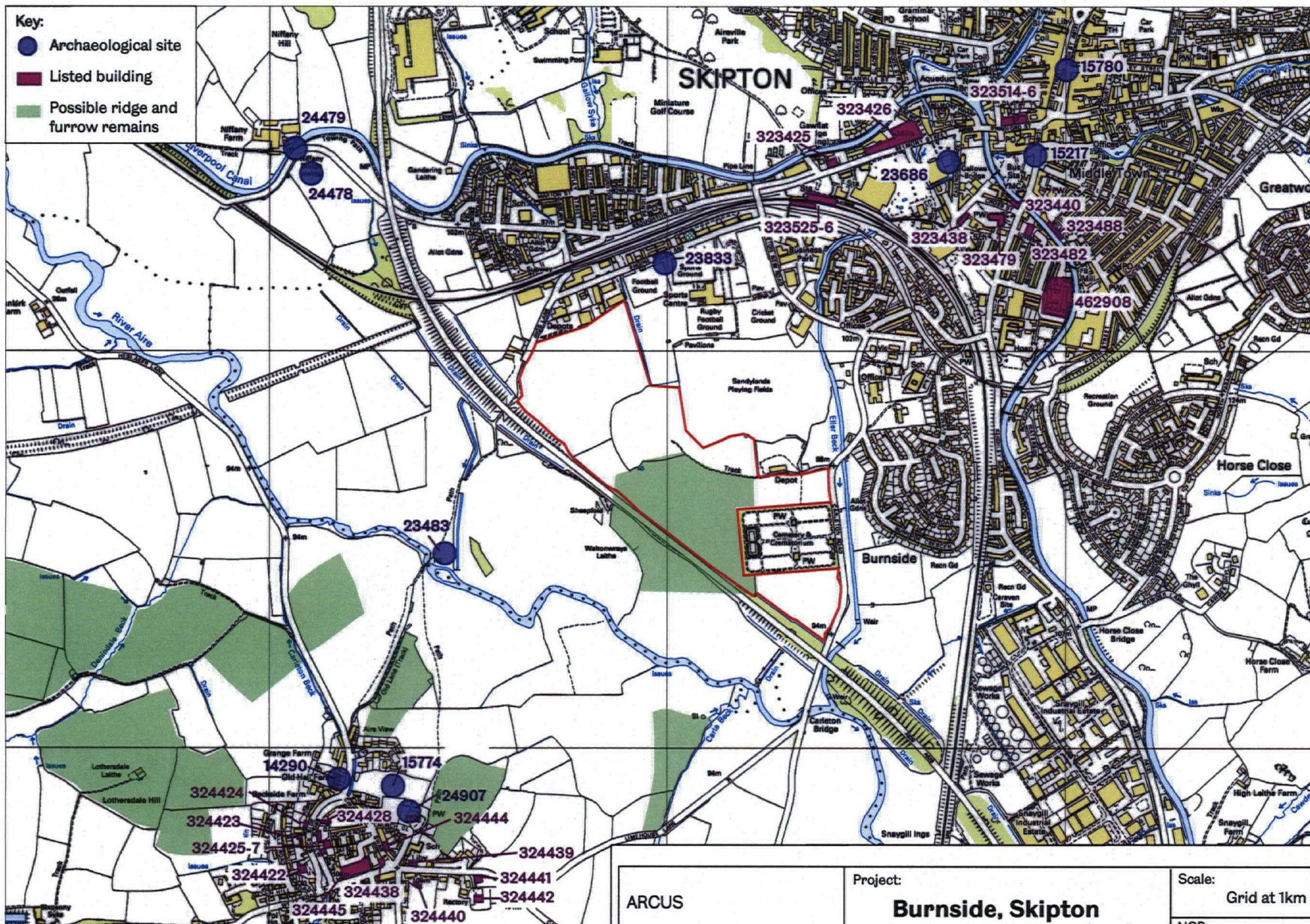




Reproduced from the Ordnance Survey's 1:50,000 Landranger map sheets 103 and 104, with the permission of HMSO. © Crown Copyright Licence no. AL 50228A.

ARCUS Research School of Archaeology University of Sheffield Westcourt 2 Mappin Street Sheffield S1 4DT Tel: 0114 2225106 Fax: 0114 2797158	Project:	Burnside, Skipton	Scale:	Grid at 1km	Date:	27/03/07
	Title:	Site location map	NGR:	SD 980 506	Drawn:	R May
			Project No:	1094.1	Illustration No:	1



OS data © Crown Copyright 2007. All rights reserved. Licence no. AL 50228A.

ARCUS Research School of Archaeology Westcourt, 2 Mappin Street, Sheffield, S1 4DT Tel: 0114 2225106 Fax: 0114 2797158	Project: Burnside, Skipton	Scale: Grid at 1km	Date: 15/03/07
	Title: Location of known archaeological sites	NGR: SD 980 506	Drawn by: R May
		Project No: 1094.1	Illustration No: 2



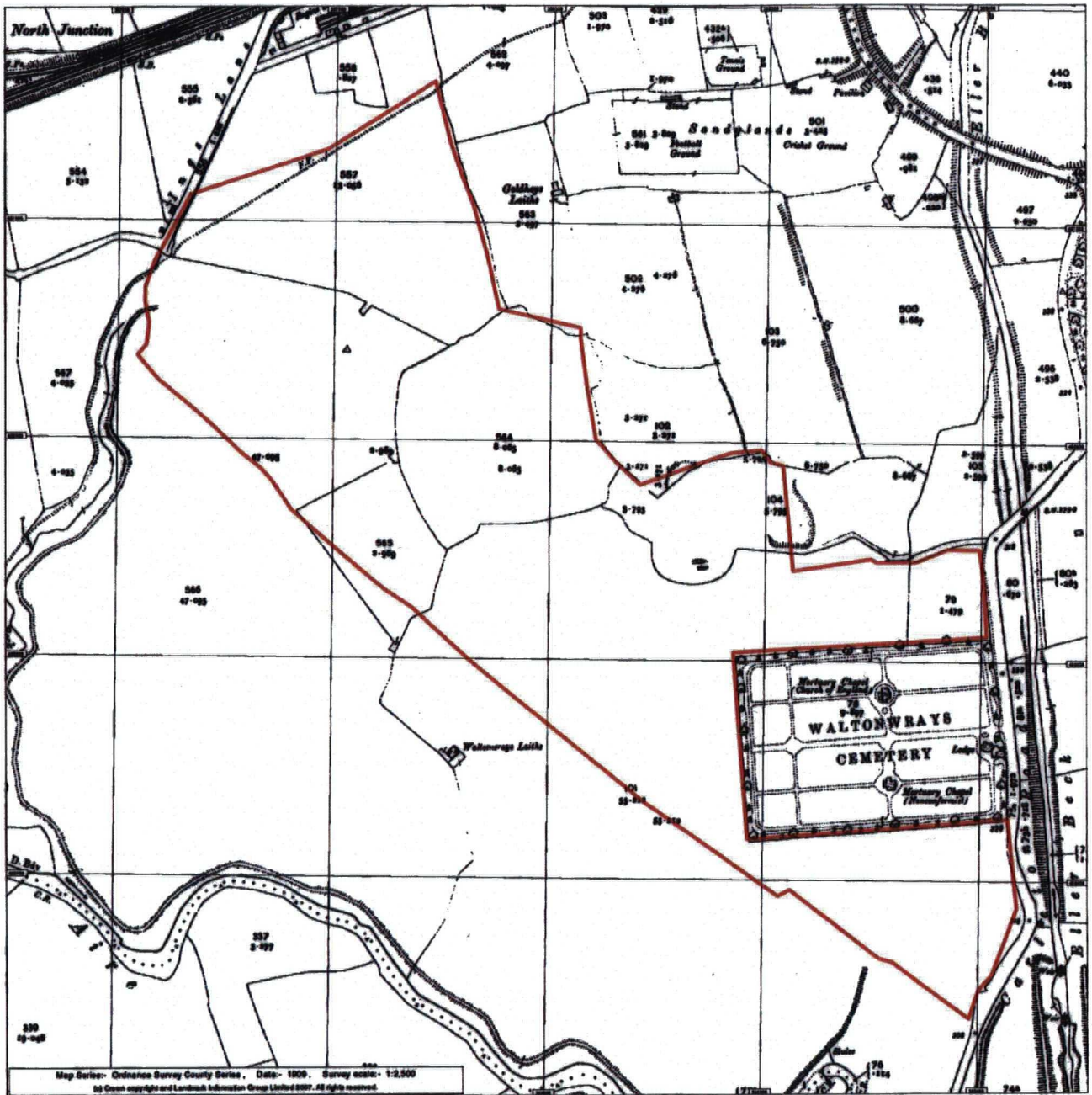
Reproduced from the Ordnance Survey's 1854 6 inch: 1 mile map sheets Yorkshire 167 and 168.

ARCUS Research School of Archaeology University of Sheffield Westcourt 2 Mappin Street Sheffield S1 4DT Tel: 0114 2225106 Fax: 0114 2797158	Project: <p style="text-align: center;">Burnside, Skipton</p>	Scale: <p style="text-align: center;">-</p>	Date: <p style="text-align: center;">27/03/07</p>
	Title: <p style="text-align: center;">1854 OS map</p>	NGR: <p style="text-align: center;">SD 980 506</p>	Drawn: <p style="text-align: center;">R May</p>
		Project No: <p style="text-align: center;">1094.1</p>	Illustration No: <p style="text-align: center;">3</p>



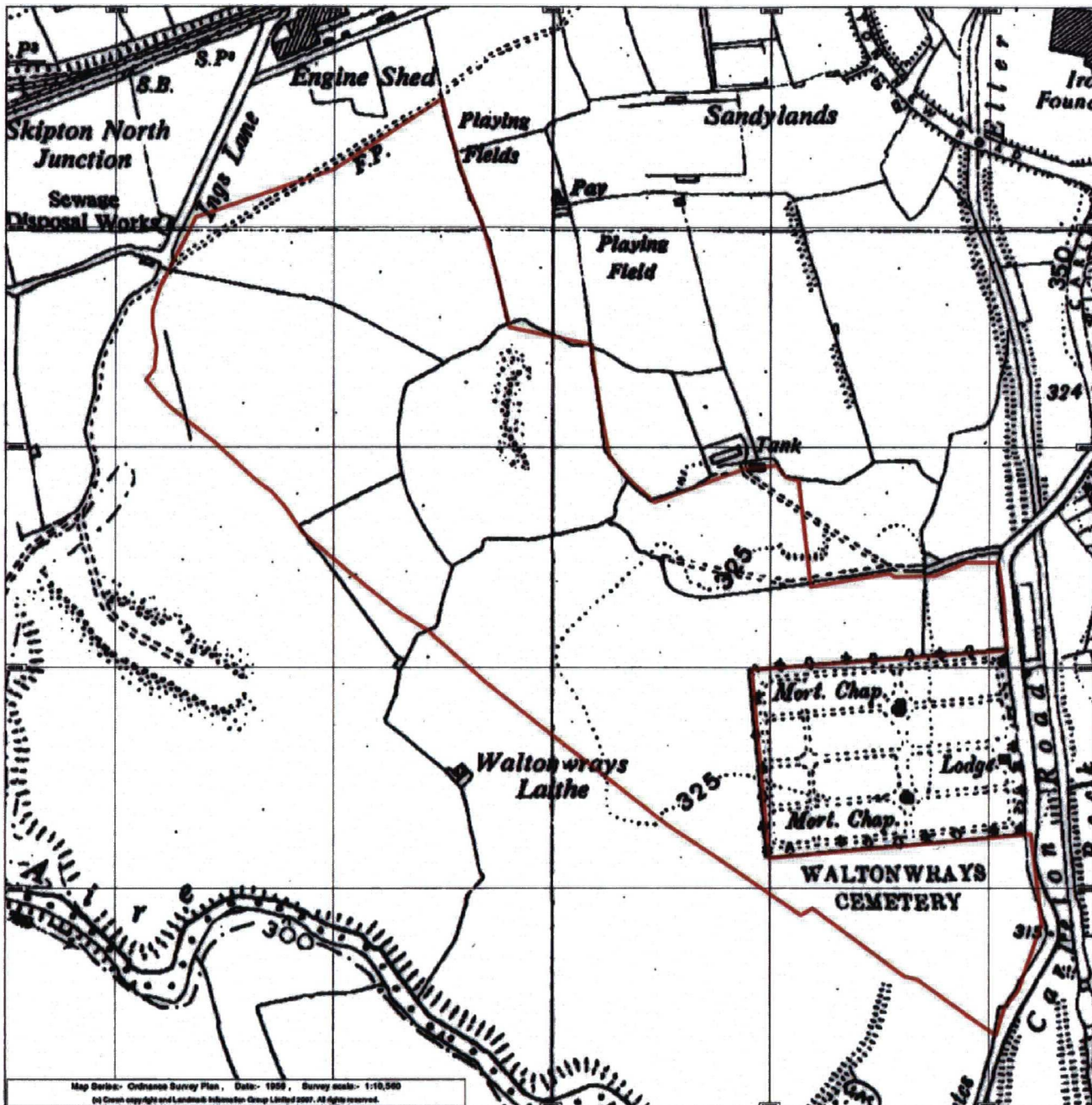
Reproduced from the Ordnance Survey's 1894 25 inch: 1 mile map sheets Yorkshire 167.8, 167.12, 168.5 and 168.9.

ARCUS Research School of Archaeology University of Sheffield Westcourt 2 Mappin Street Sheffield S1 4DT Tel: 0114 2225106 Fax: 0114 2797158	Project:	Burnside, Skipton	Scale:	-	Date:	27/03/07
	Title:	1894 OS map	NGR:	SD 980 506	Drawn:	R May
			Project No:	1094.1	Illustration No:	4



Reproduced from the Ordnance Survey's 1909 25 inch: 1 mile map sheets Yorkshire 167.8, 167.12, 168.5 and 168.9.

ARCUS Research School of Archaeology University of Sheffield Westcourt 2 Mappin Street Sheffield S1 4DT Tel: 0114 2225106 Fax: 0114 2797158	Project:	Scale:	Date:	
		Burnside, Skipton	-	27/03/07
	Title:	1909 OS map	NGR:	Drawn:
		SD 980 506	R May	
		Project No:	Illustration No:	
		1094.1	5	



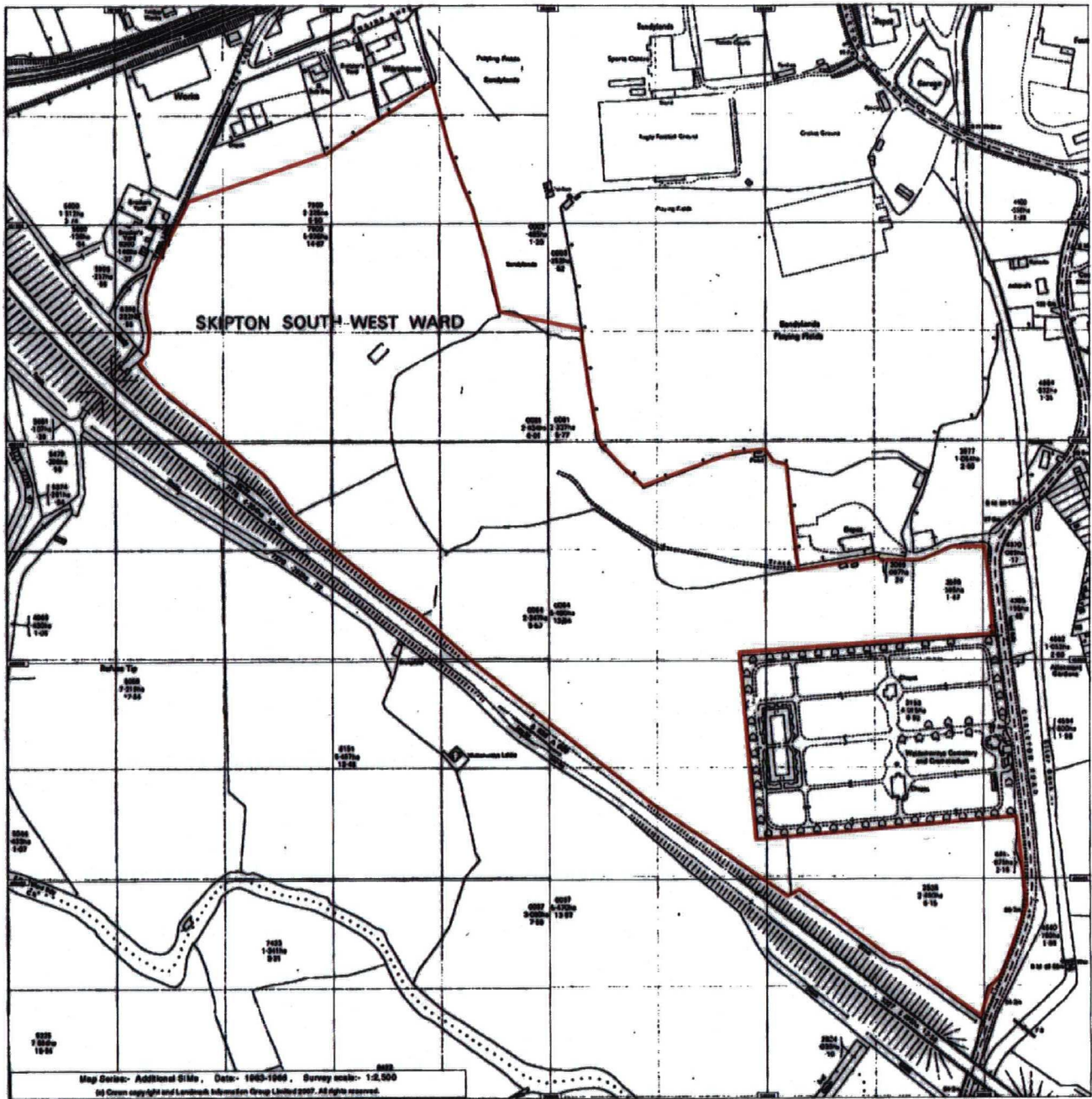
Reproduced from the Ordnance Survey's 1956 1:10,560 map sheet SD 95 NE, with the permission of HMSO. © Crown Copyright Licence no. AL 50228A.

ARCUS Research School of Archaeology University of Sheffield Westcourt 2 Mappin Street Sheffield S1 4DT Tel: 0114 2225106 Fax: 0114 2797158	Project:	Burnside, Skipton	Scale:	-	Date:	27/03/07
	Title:	1956 OS map	NGR:	SD 980 506	Drawn:	R May
			Project No:	1094.1	Illustration No:	6



Reproduced from the Ordnance Survey's 1966 1:2,500 map sheets SD 9750, SD 9751, SD 9850 and SD 9851, with the permission of HMSO. © Crown Copyright Licence no. AL 50228A.

ARCUS Research School of Archaeology University of Sheffield Westcourt 2 Mappin Street Sheffield S1 4DT Tel: 0114 2225106 Fax: 0114 2797158	Project:	Scale:	Date:
	Burnside, Skipton	-	27/03/07
	Title:	NGR:	Drawn:
1966 OS map	SD 980 506	R May	Illustration No:
	Project No:	1094.1	7



Reproduced from the Ordnance Survey's 1986 1:2,500 map sheets SD 9750, SD 9751, SD 9850 and SD 9851, with the permission of HMSO. © Crown Copyright Licence no. AL 50228A.

ARCUS Research School of Archaeology University of Sheffield Westcourt 2 Mappin Street Sheffield S1 4DT Tel: 0114 2225106 Fax: 0114 2797158	Project: <p style="text-align: center;">Burnside, Skipton</p>	Scale: <p style="text-align: center;">-</p>	Date: <p style="text-align: center;">27/03/07</p>
	Title: <p style="text-align: center;">1986 OS map</p>	NGR: <p style="text-align: center;">SD 980 506</p>	Drawn: <p style="text-align: center;">R May</p>
		Project No: <p style="text-align: center;">1094.1</p>	Illustration No: <p style="text-align: center;">8</p>

PLATES



Plate 1 – Application area (beyond playing fields), viewed from Carleton New Road, looking south



Plate 2 – Field to north of the cemetery, showing a gully with trees on the possible line of an old field boundary, facing west



Plate 3 – Field to south of cemetery, showing the A629 and a stone water trough, facing west



Plate 4 – Field at northeast end of application area, with possible former river channel features visible, viewed facing southeast from Ings Lane