

Figure 1. Location Map.

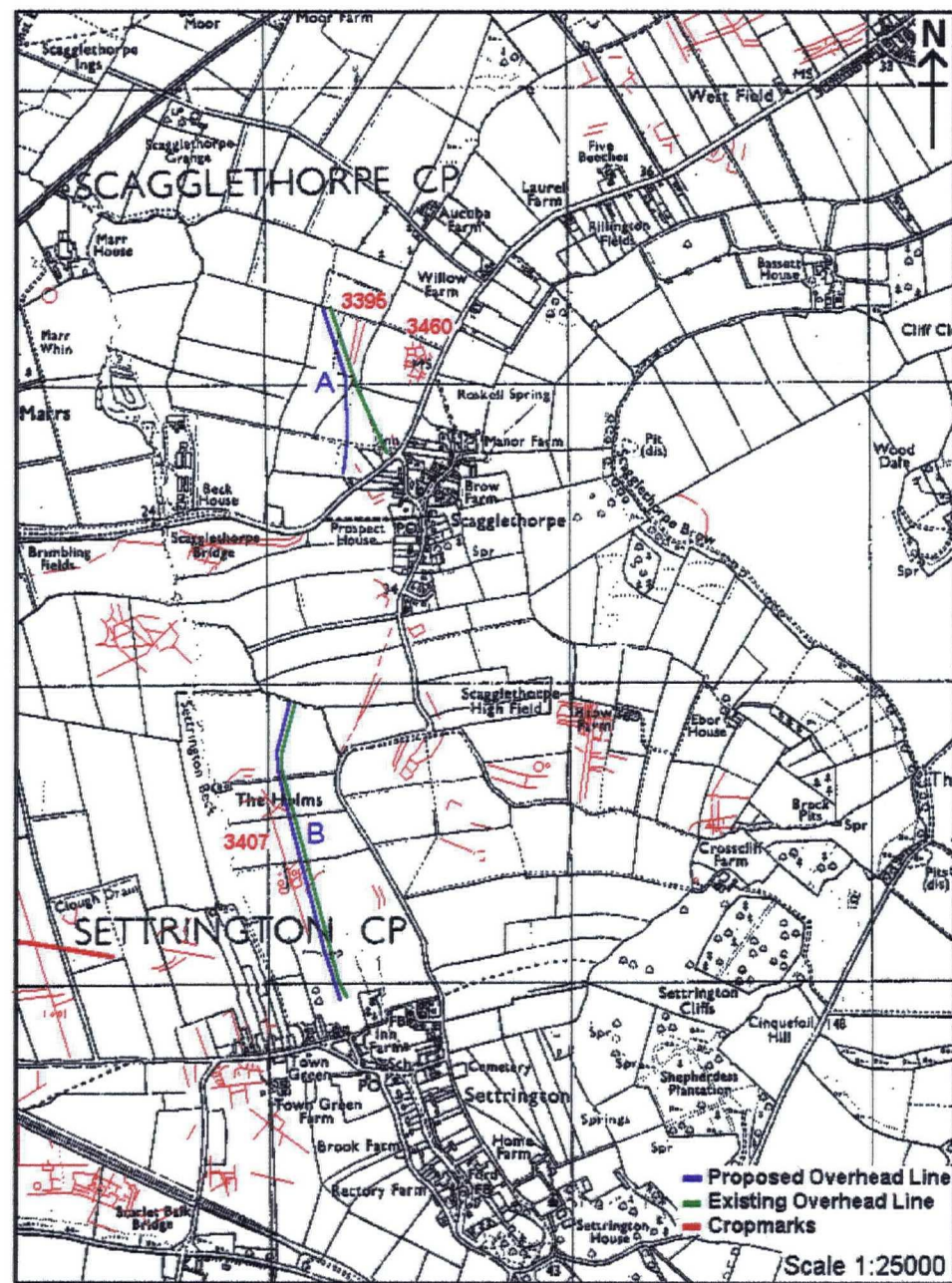


Figure 2. Area Location Map with Cropmarks.

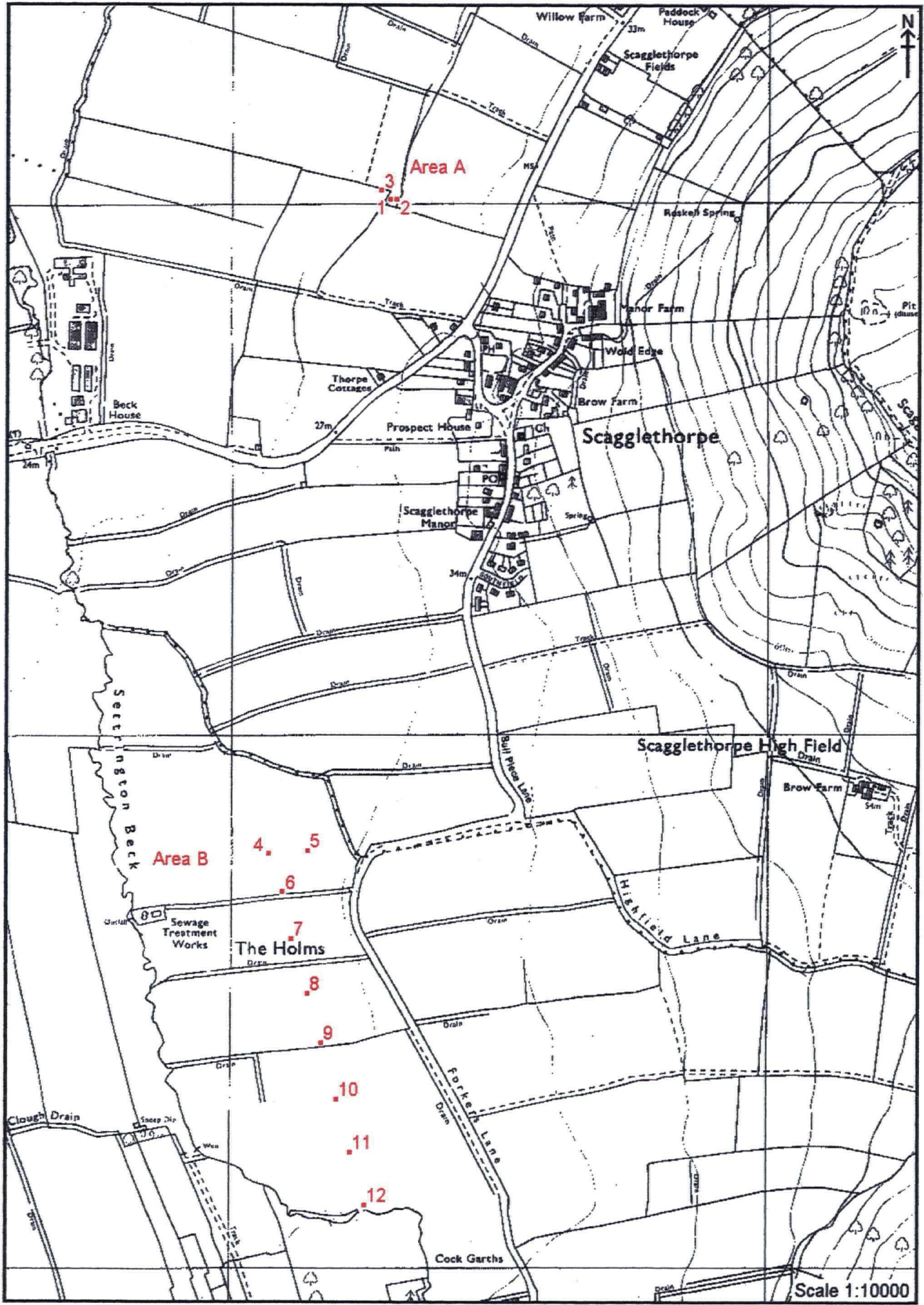


Figure 3. Trench Location Plan.

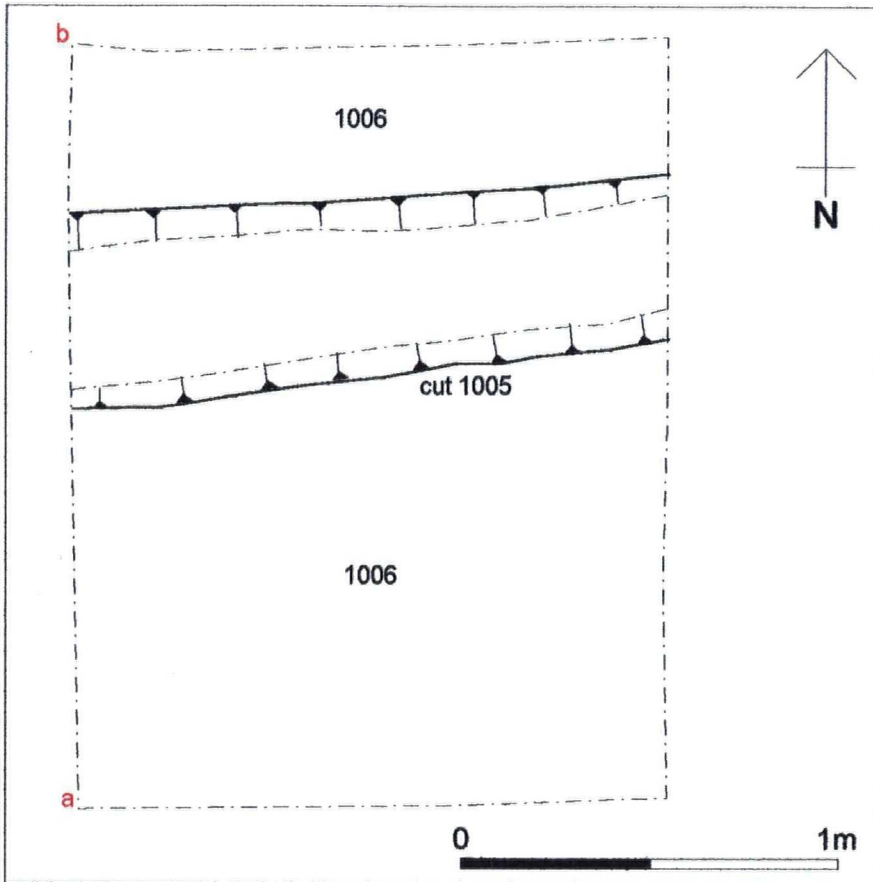


Figure 4. Trench 1 Plan.

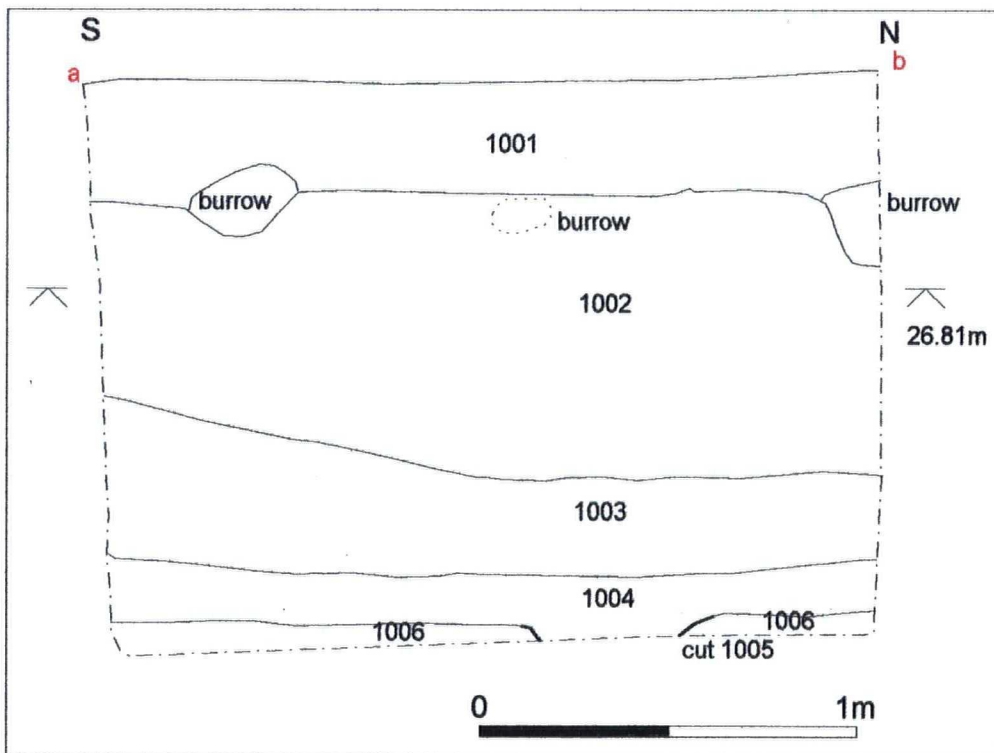


Figure 5. Trench 1, East facing section.

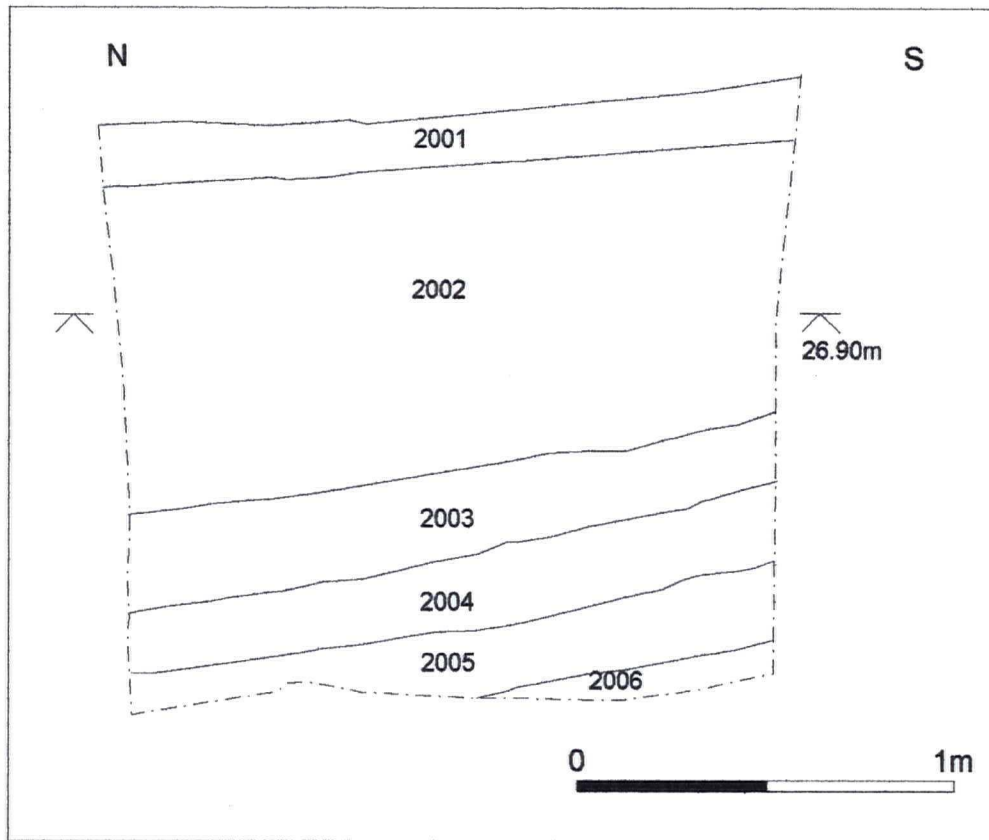


Figure 6. Trench 2, West facing section.

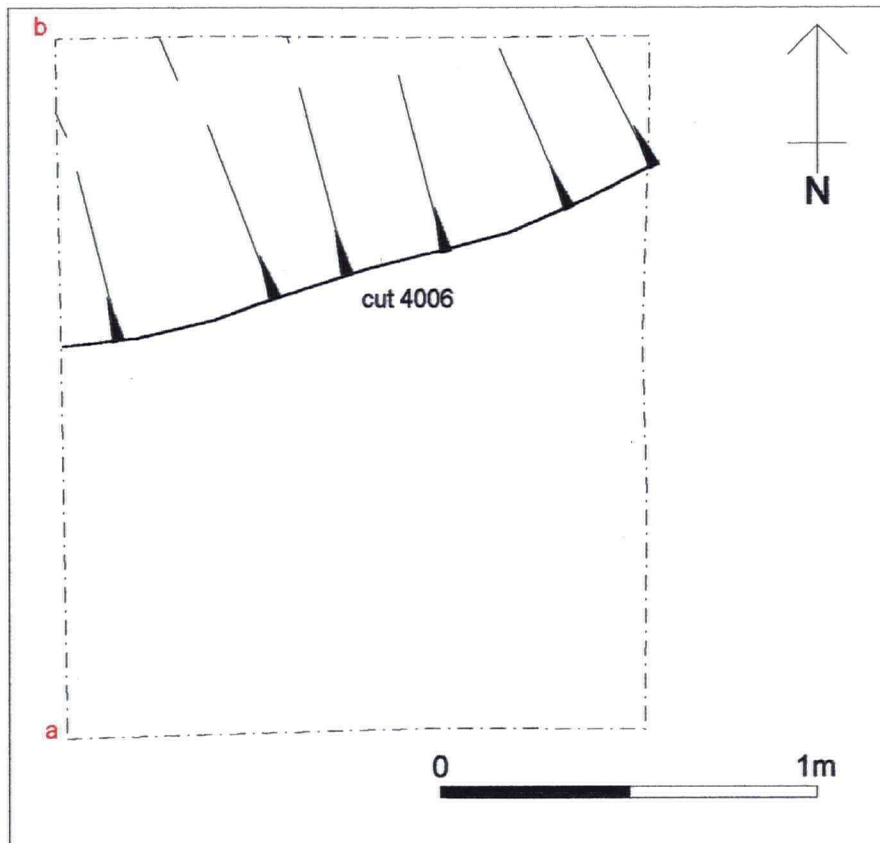


Figure 7. Trench 4 Plan.

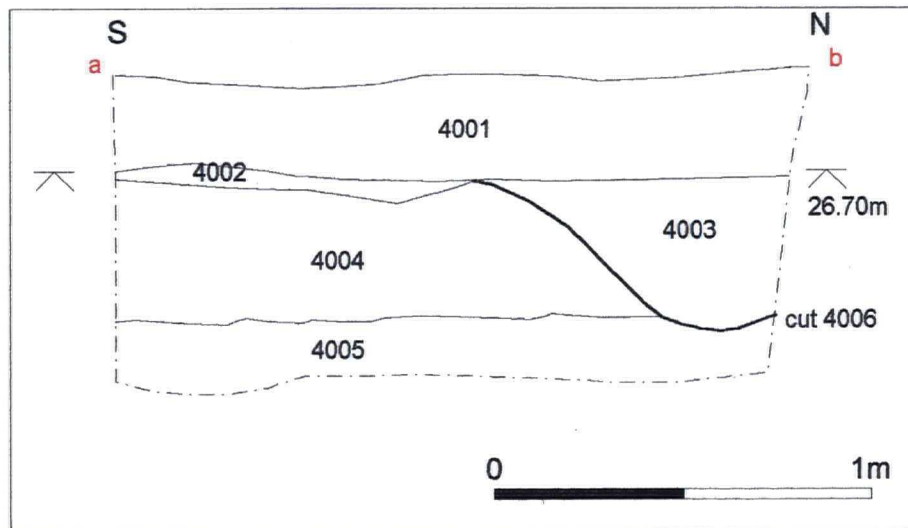


Figure 8. Trench 4, East facing section.

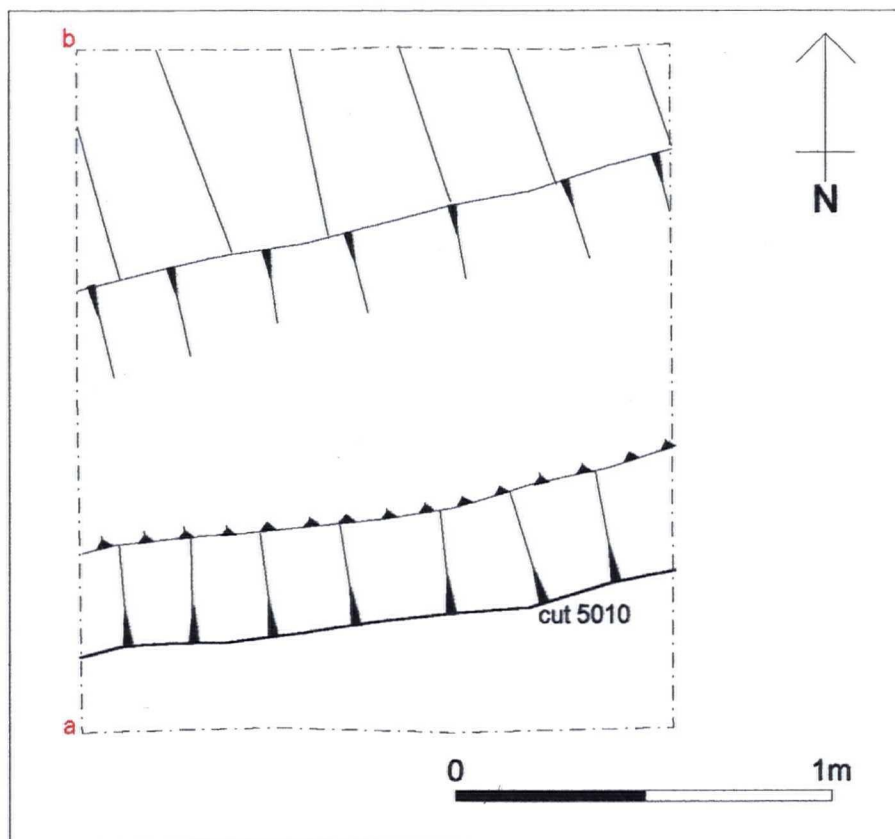


Figure 9. Trench 5 Plan.

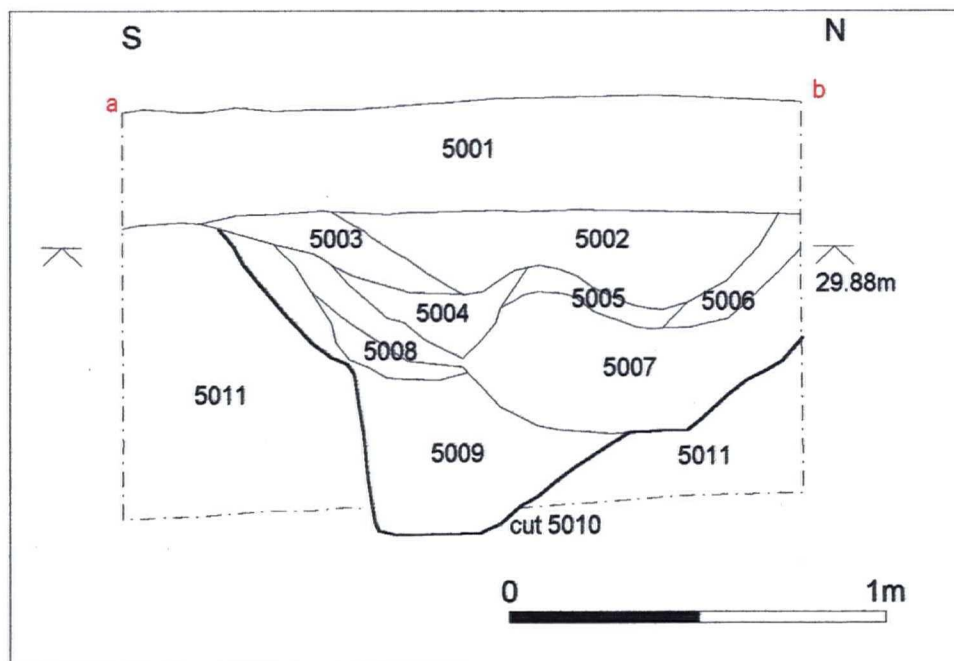


Figure 10. Trench 5, East facing section.

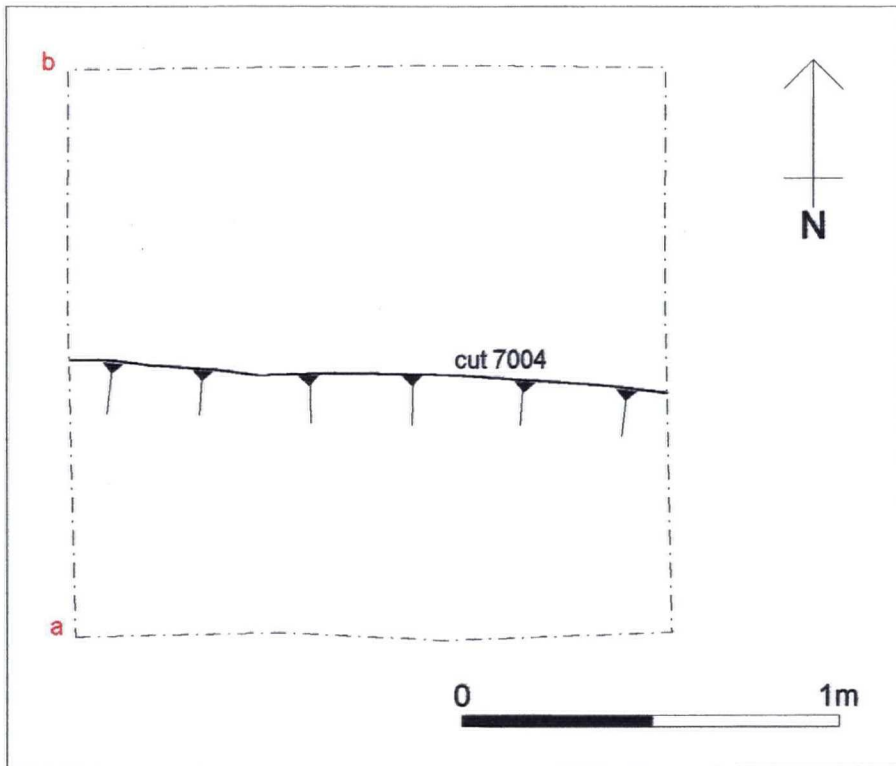


Figure 11. Trench 7 Plan.

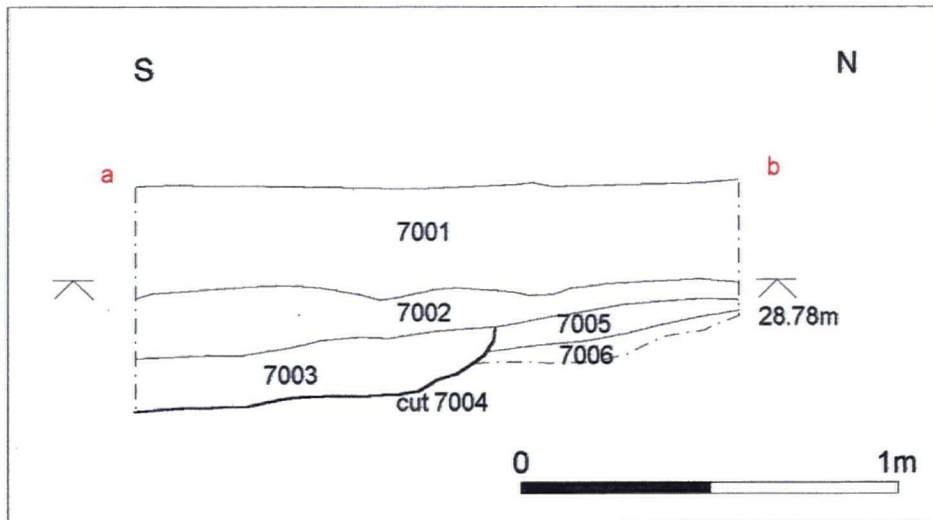


Figure 12. Trench 7, East facing section.