

Figure 1. Site Location.



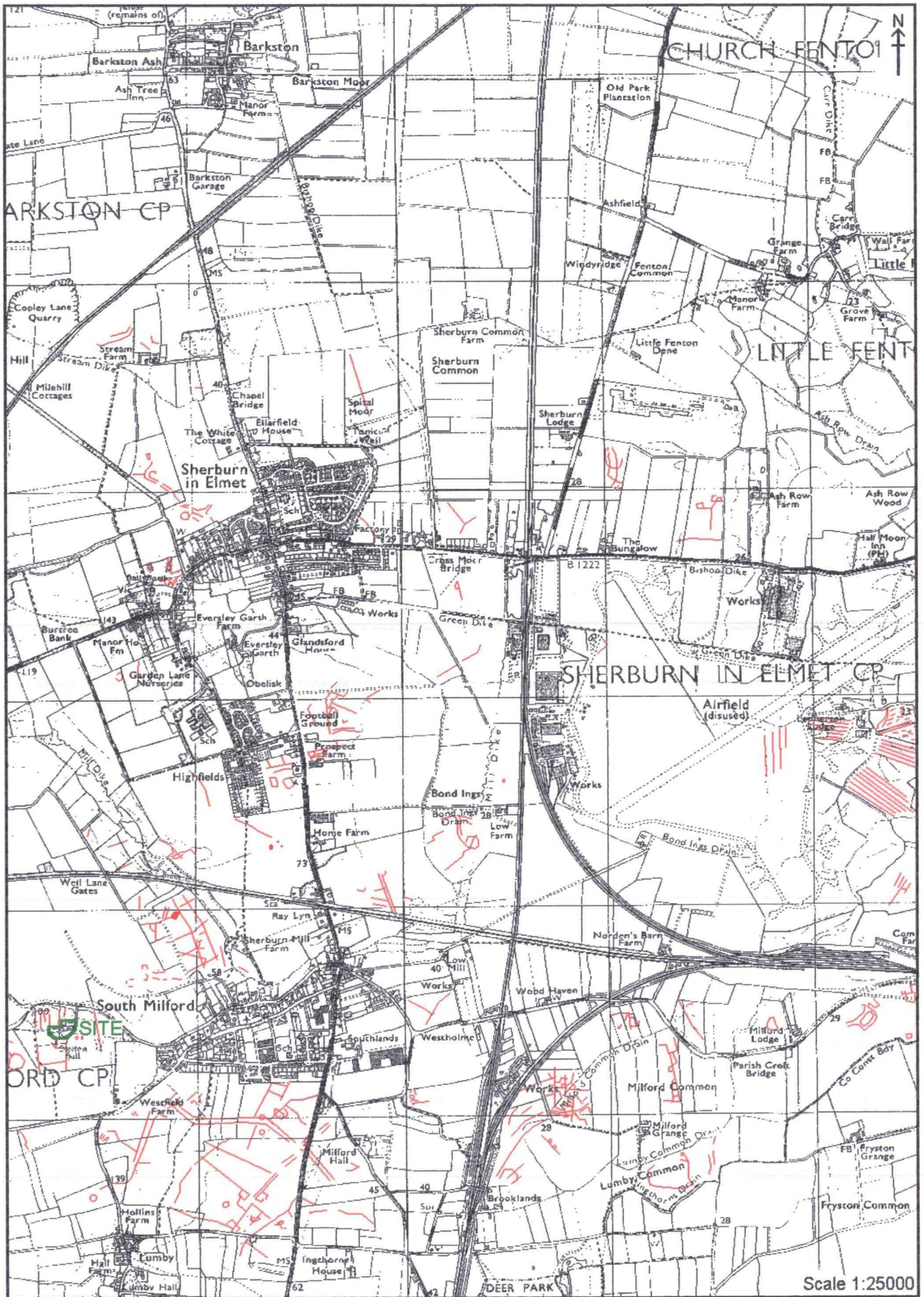


Figure 2. Aerial Photographic Data.

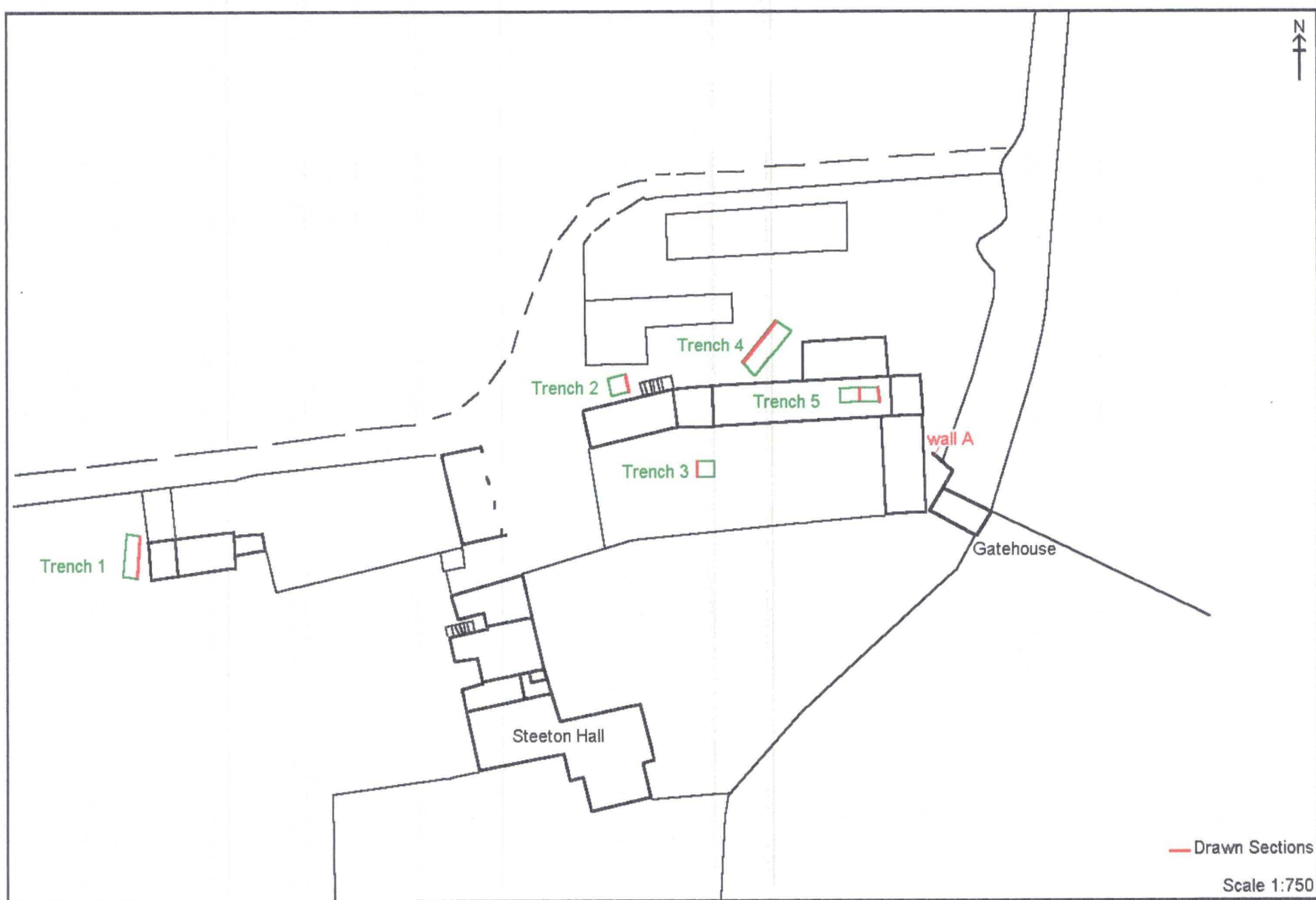


Figure 3. Trench Location Plan.



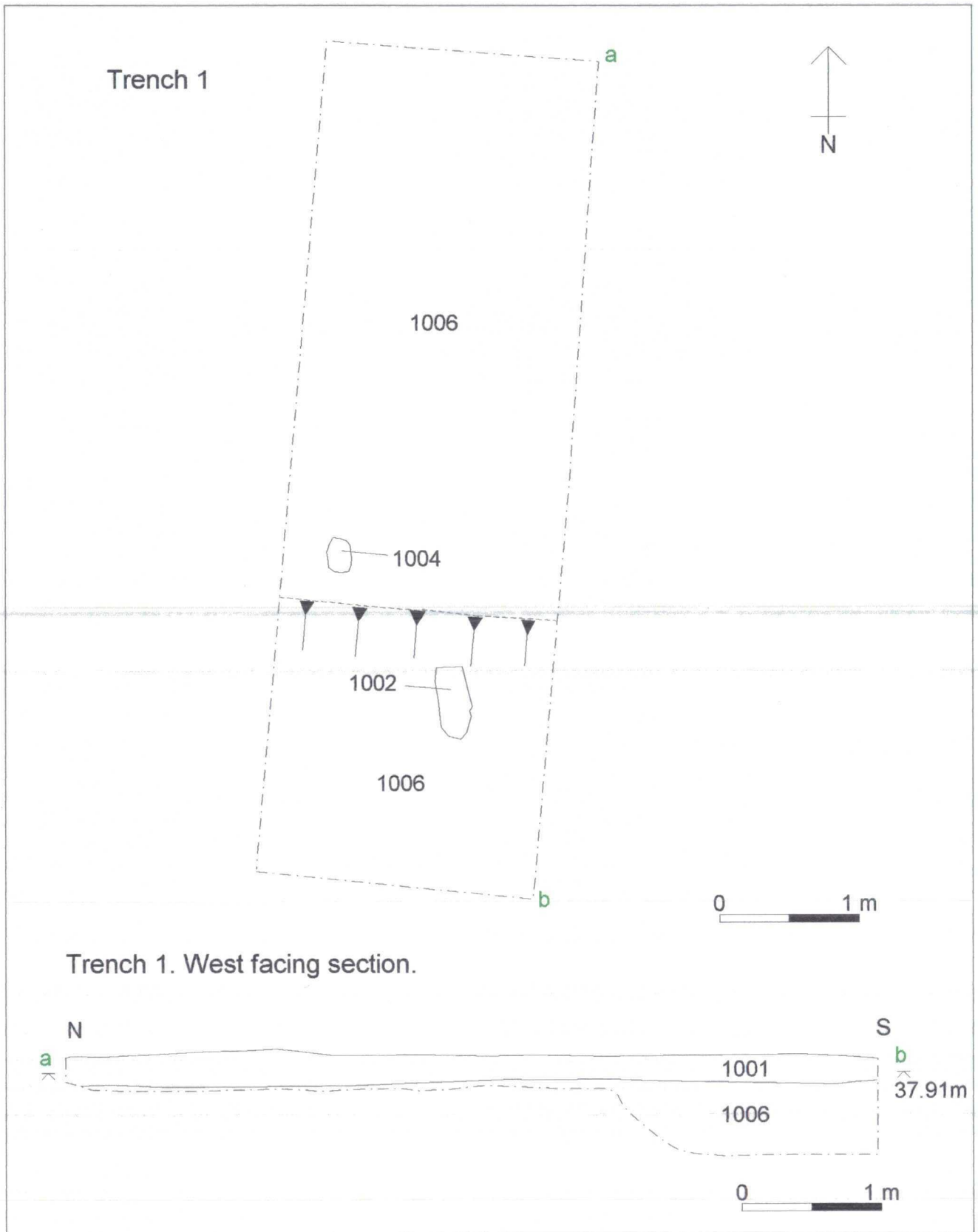


Figure 4. Trench 1 Plan and West Facing Section.

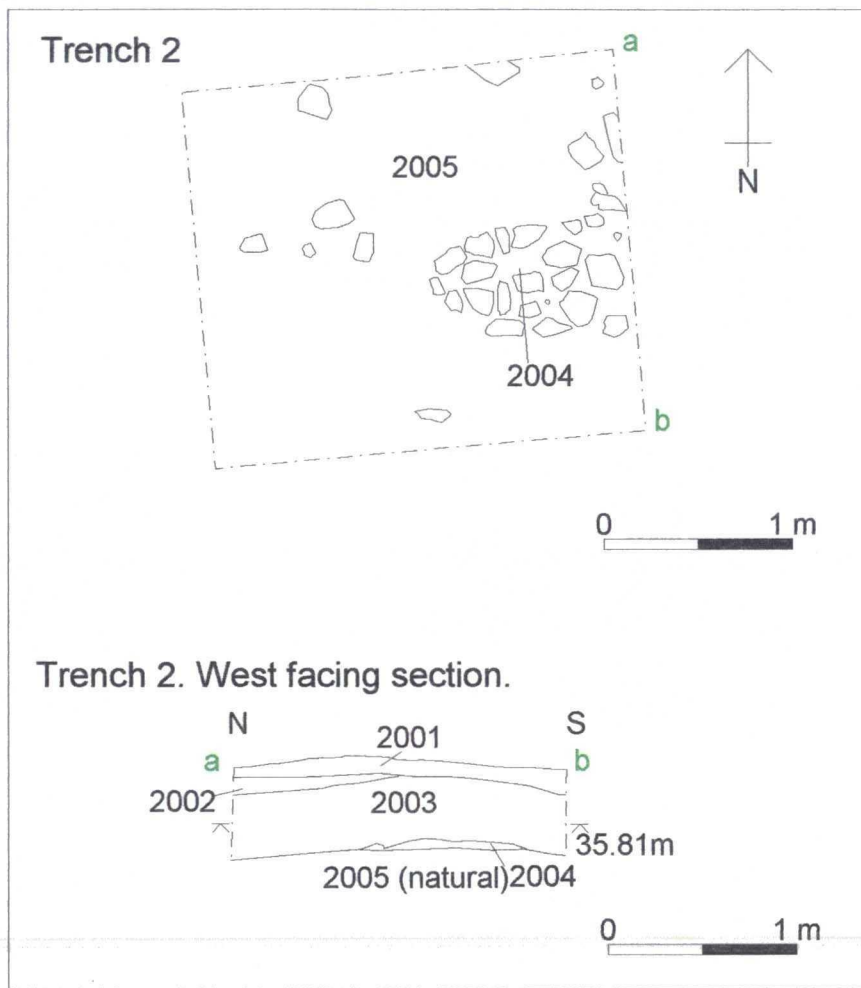


Figure 5. Trench 2 Plan and West Facing Section.

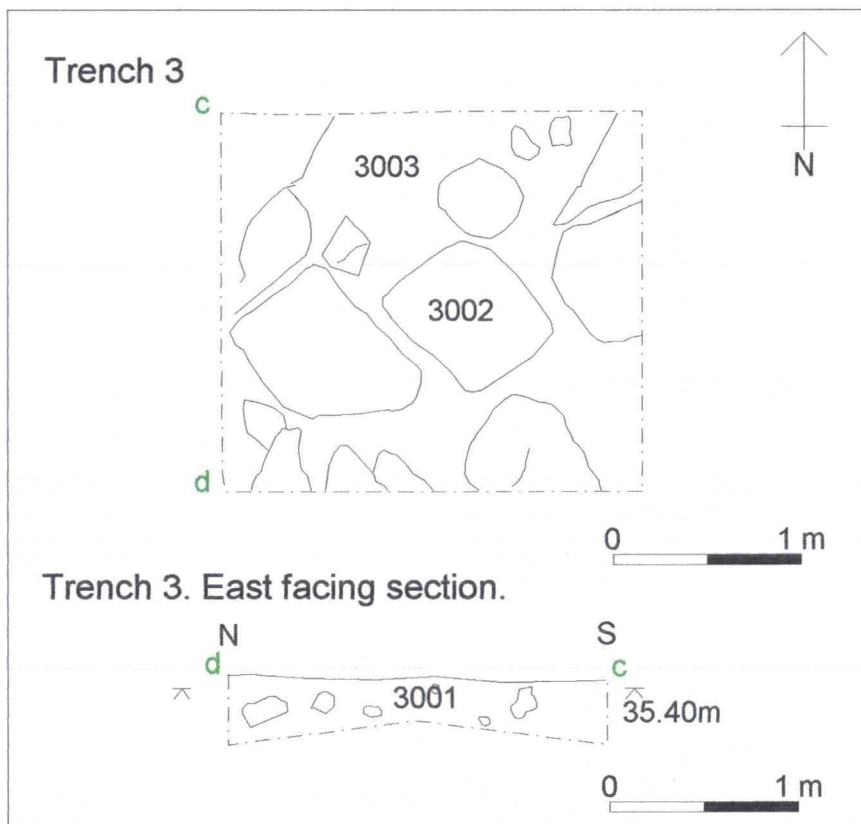


Figure 6. Trench 3 Plan and East Facing Section.

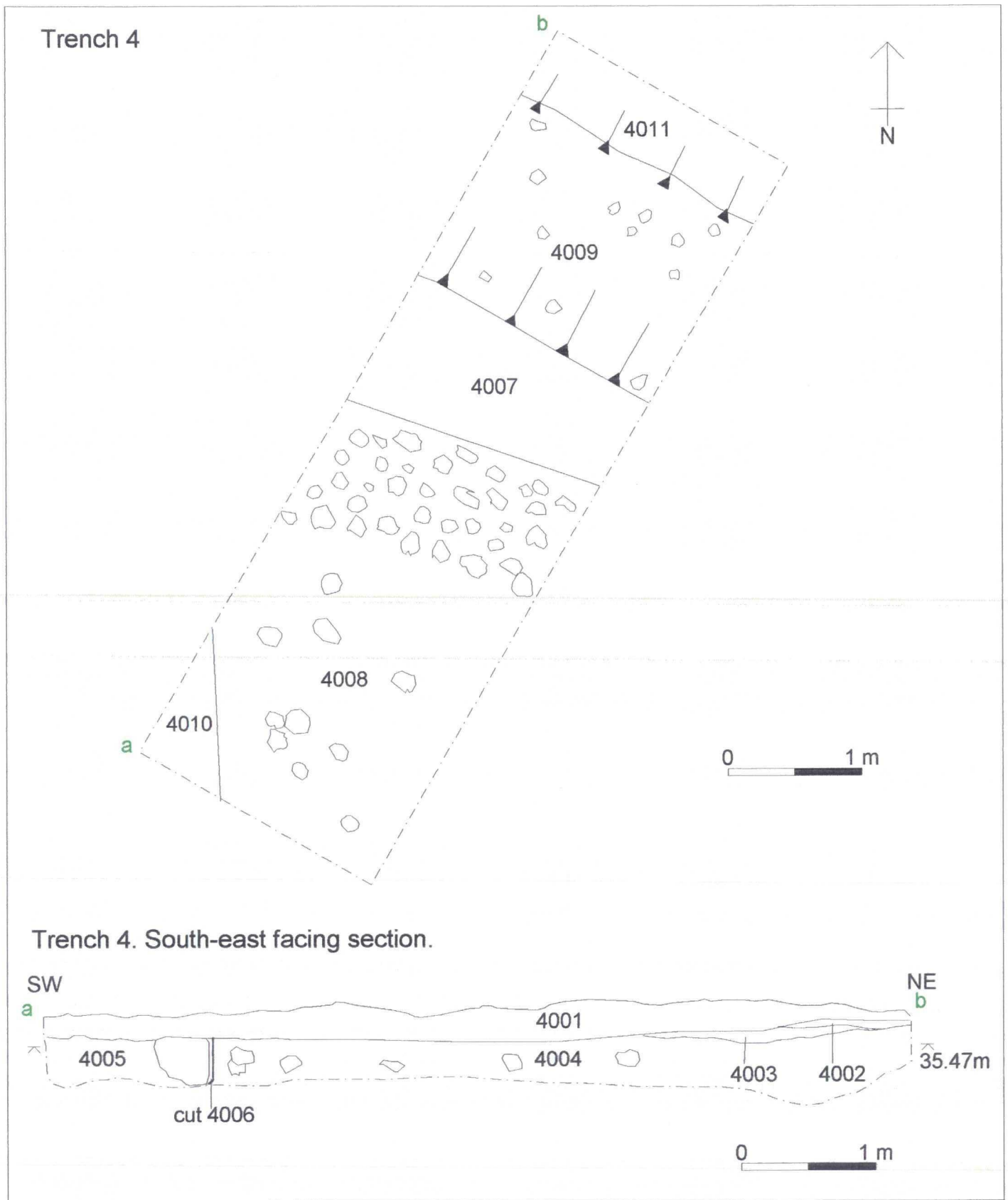


Figure 7. Trench 4 Plan and South-east Facing Section.

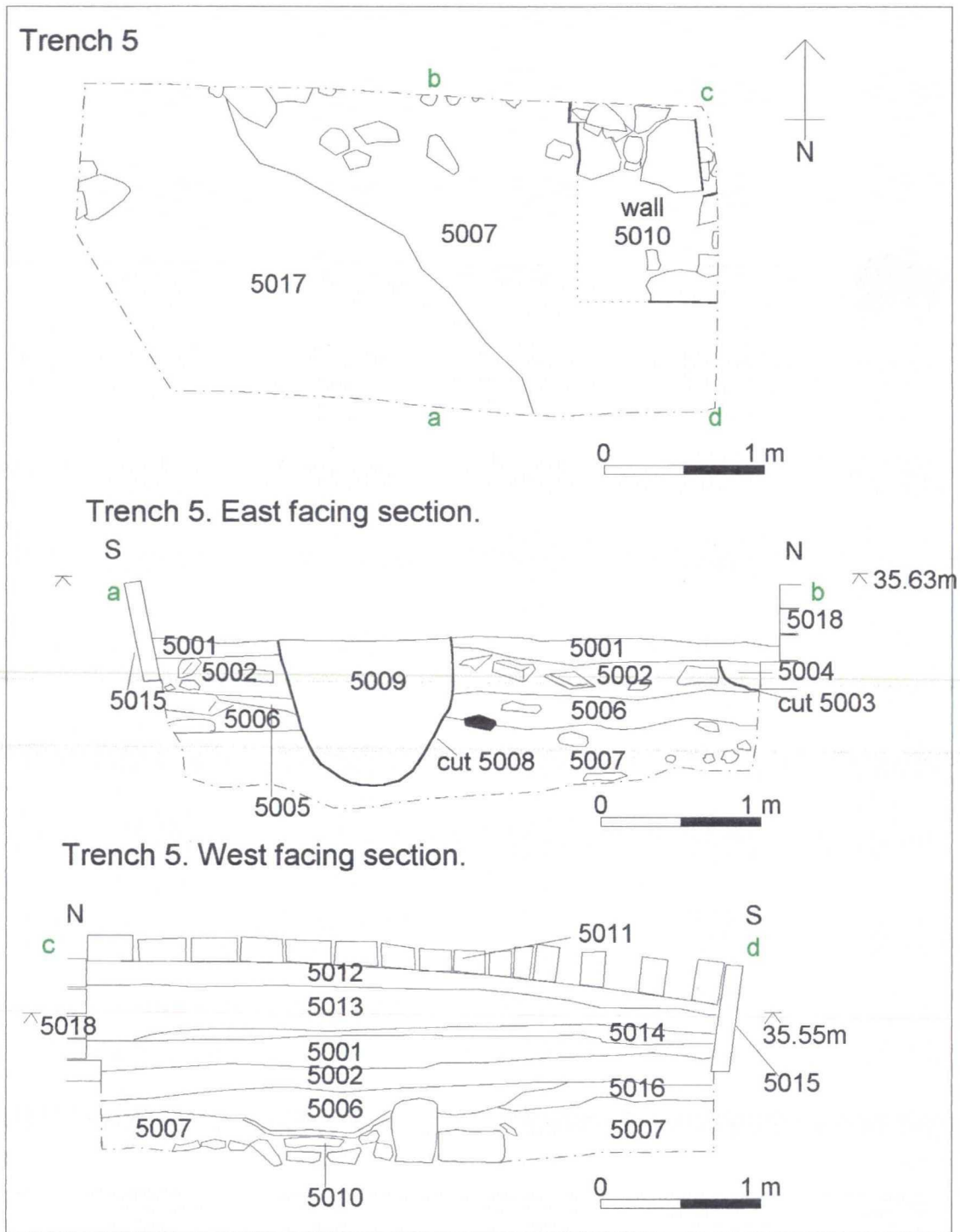


Figure 8. Trench 5 Plan and East and West Facing Sections.





Plate 1. Trench 1 after excavation. Facing north.




Plate 2. Trench 2 after excavation. Facing west.






Plate 3. Trench 3 after excavation. Facing south.



Plate 4. Trench 4 after excavation. Facing south.





Plate 5. Trench 5. East facing section. Facing west.



Plate 6. Trench 5. West facing section. Facing east.






Plate 7. Trench 5. Contexts 5007 and 5017. Facing West.



Plate 8. Trench 5. Contexts 5010, 5007 and 5017. Facing South.