

Fig. 1. Site location

Reproduced with the permission of the controller of Her Majesty's Stationery Office © Crown Copyright. Archaeological Services WYAS: licence LA076406, 2007.

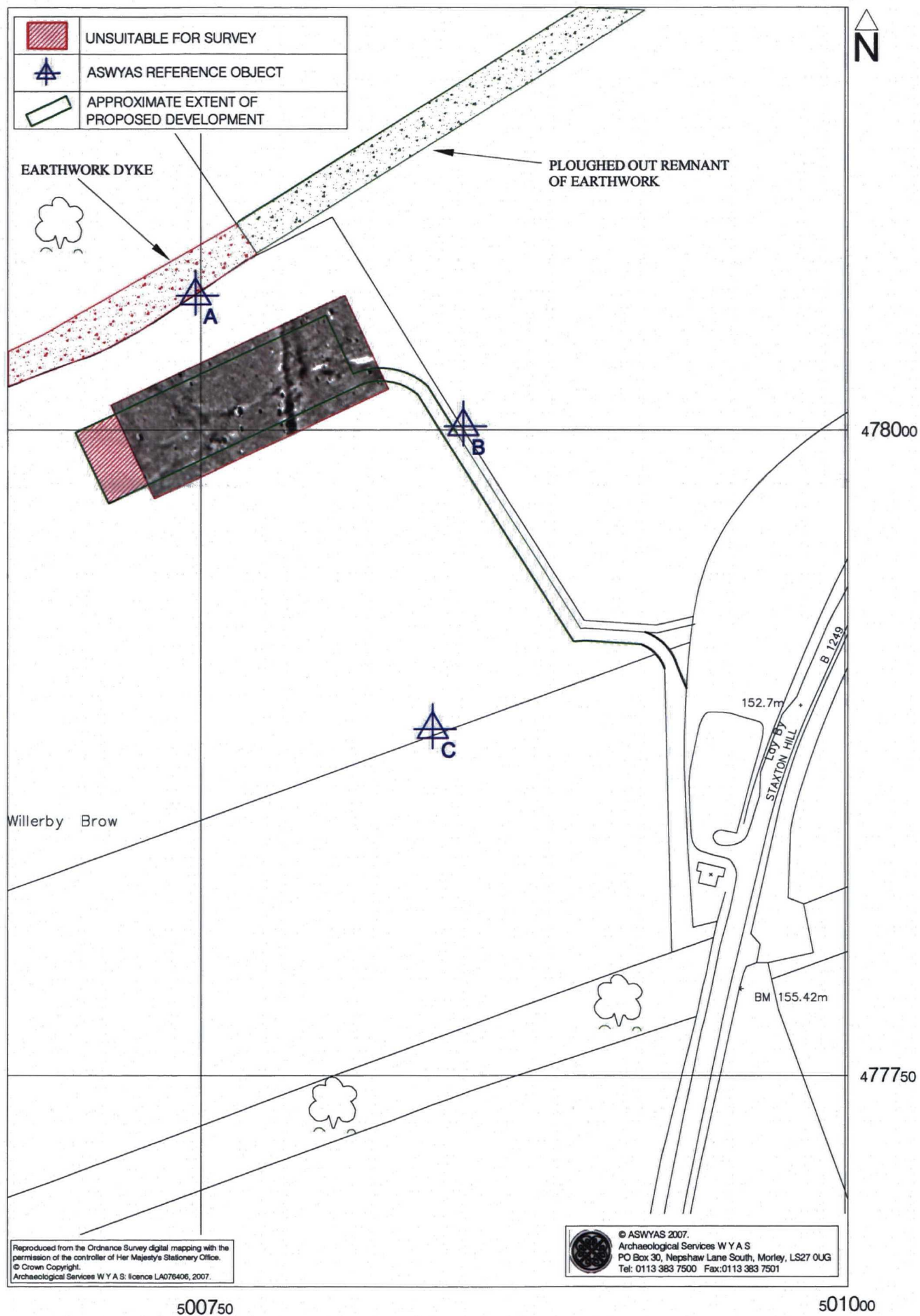
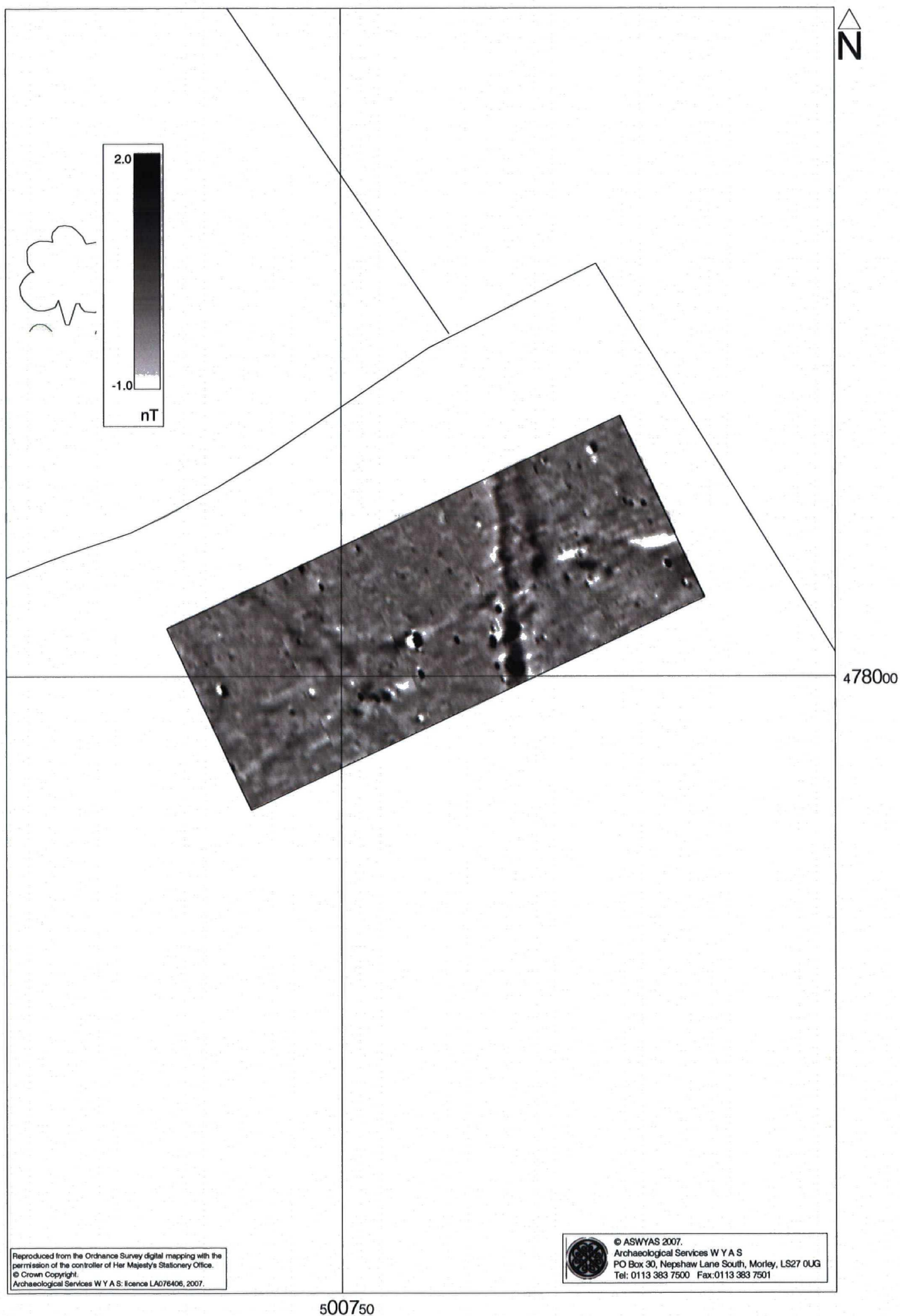


Fig. 2. Site location showing greyscale magnetometer data (1:2000 @ A3)



*Fig. 3. Processed greyscale magnetometer data
(1:1000 @ A4)*

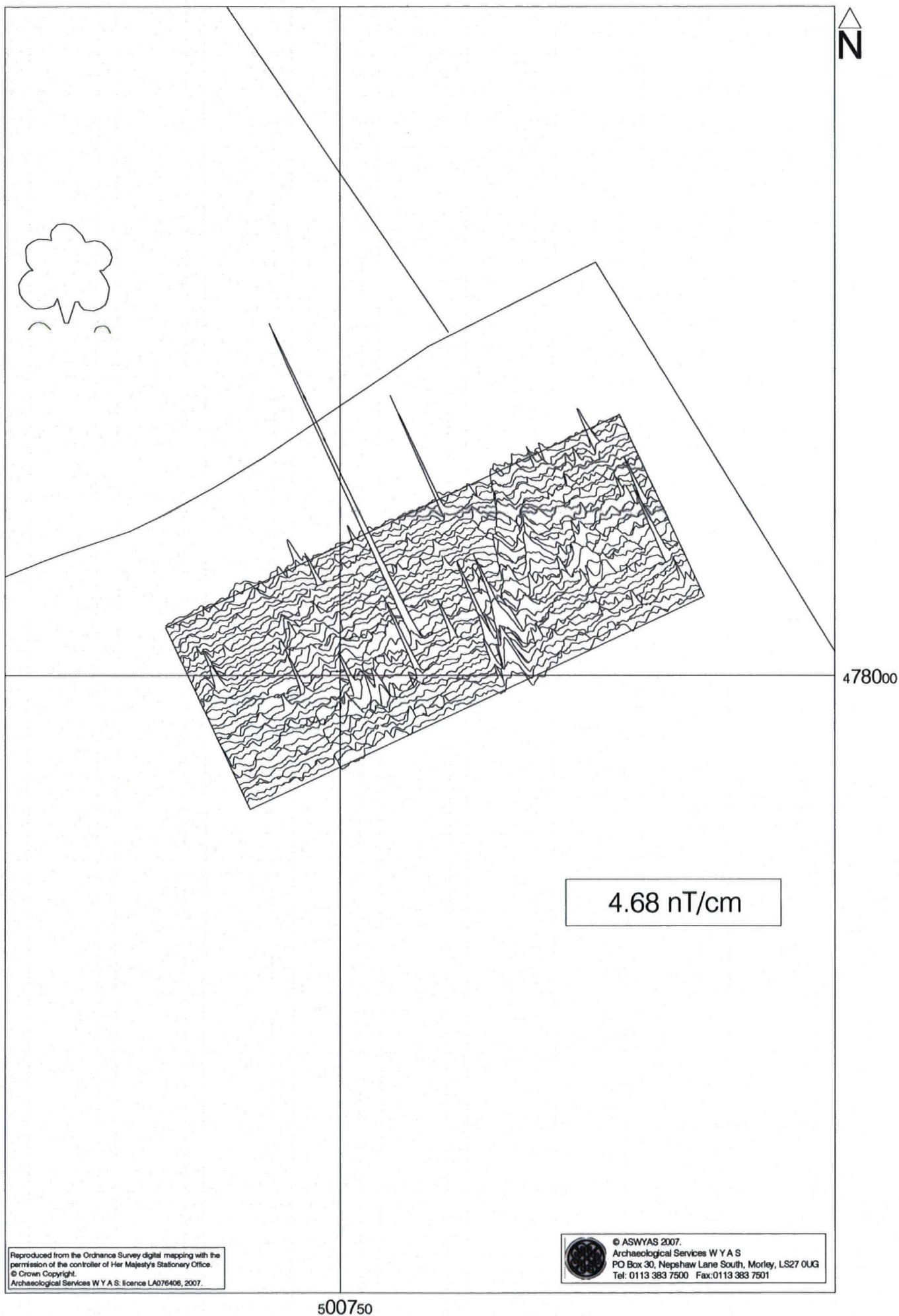


Fig. 4. XY trace plot of unprocessed magnetometer data
(1:1000 @ A4)

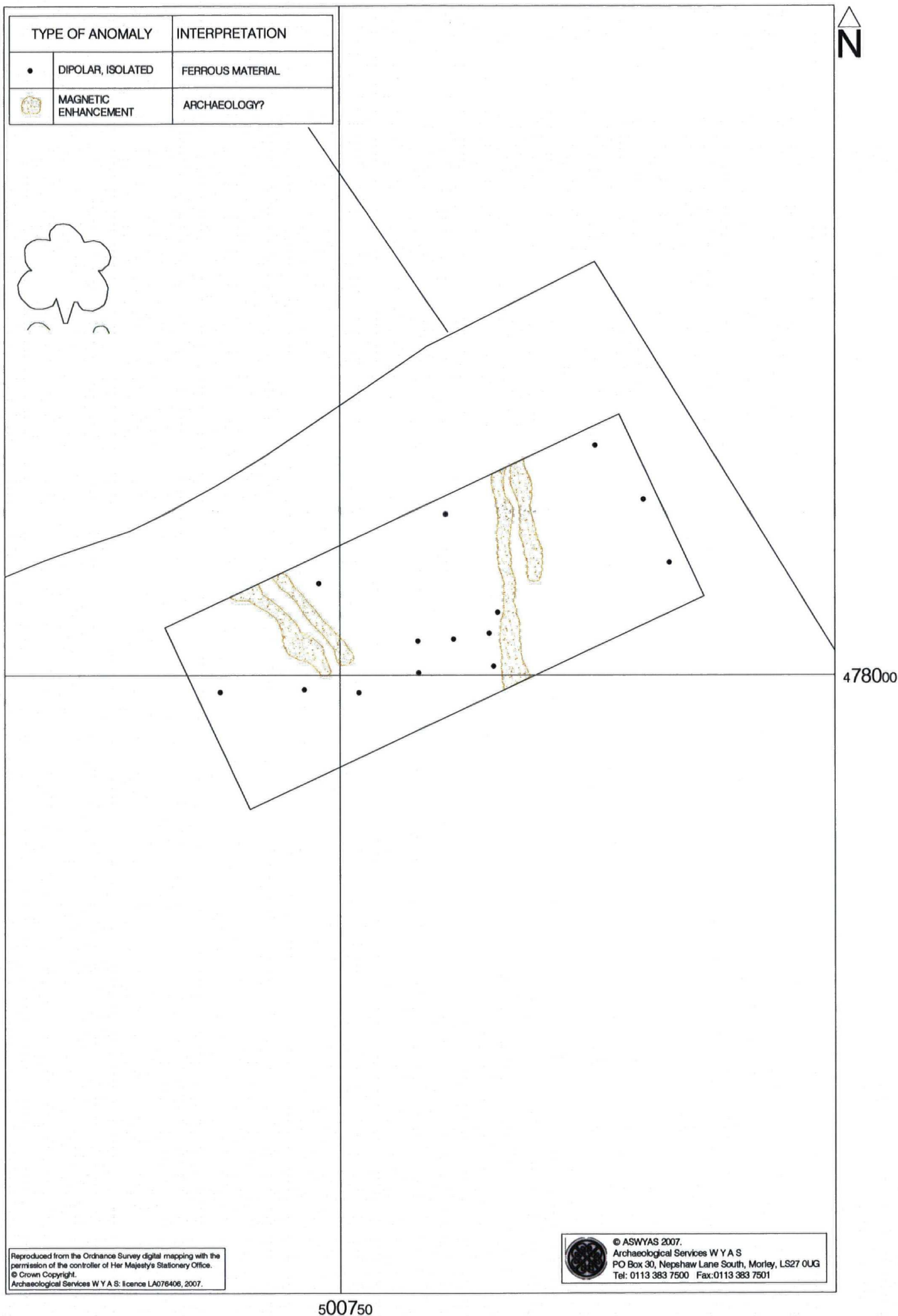


Fig. 5. Interpretation of magnetometer data
(1:1000 @ A4)

0 50m




Fig. 6. Plot showing processed greyscale earth resistance data (1:1000 @ A4)

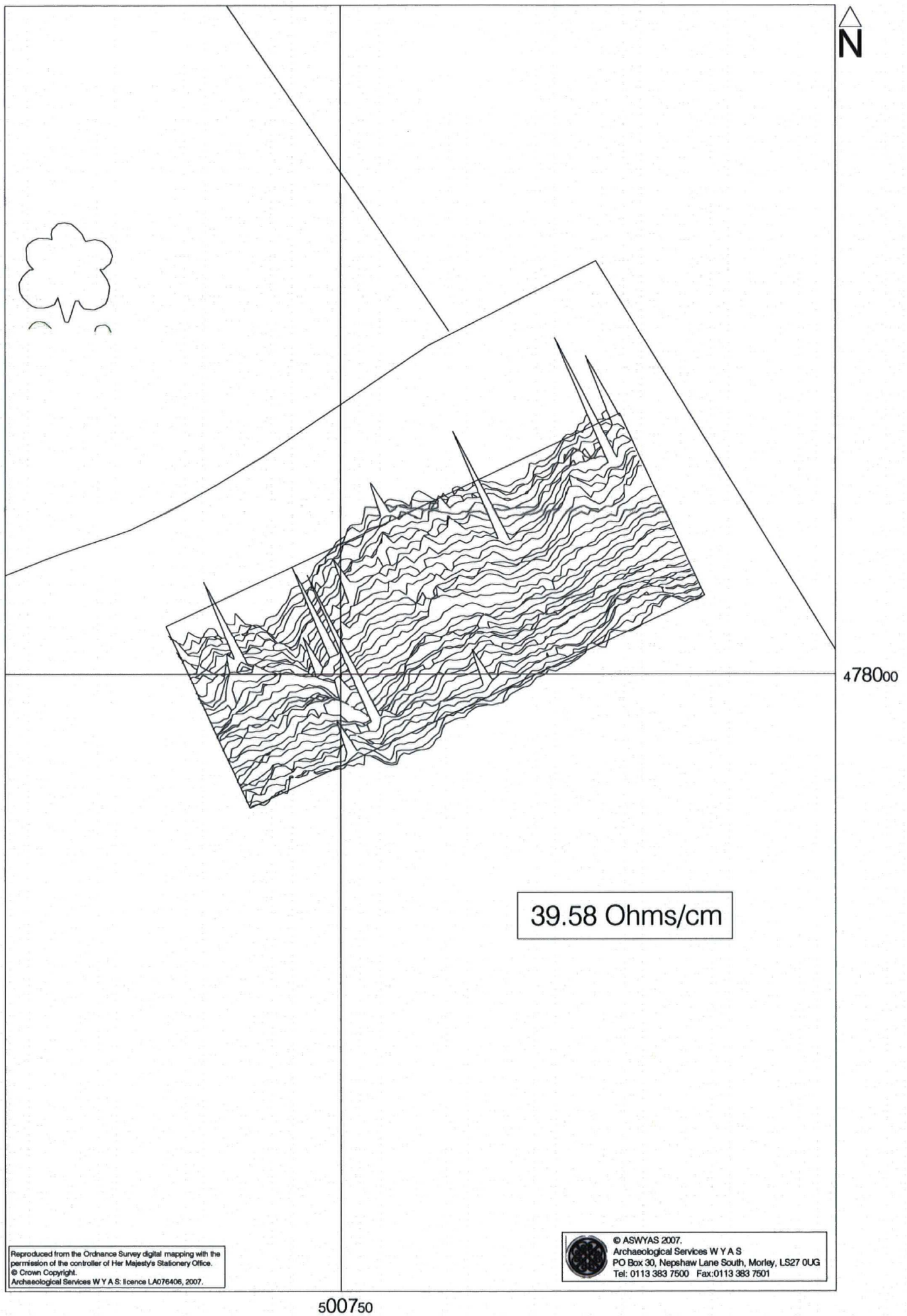


Fig. 7. Plot showing XY trace plot of raw earth resistance data (1:1000 @ A4)

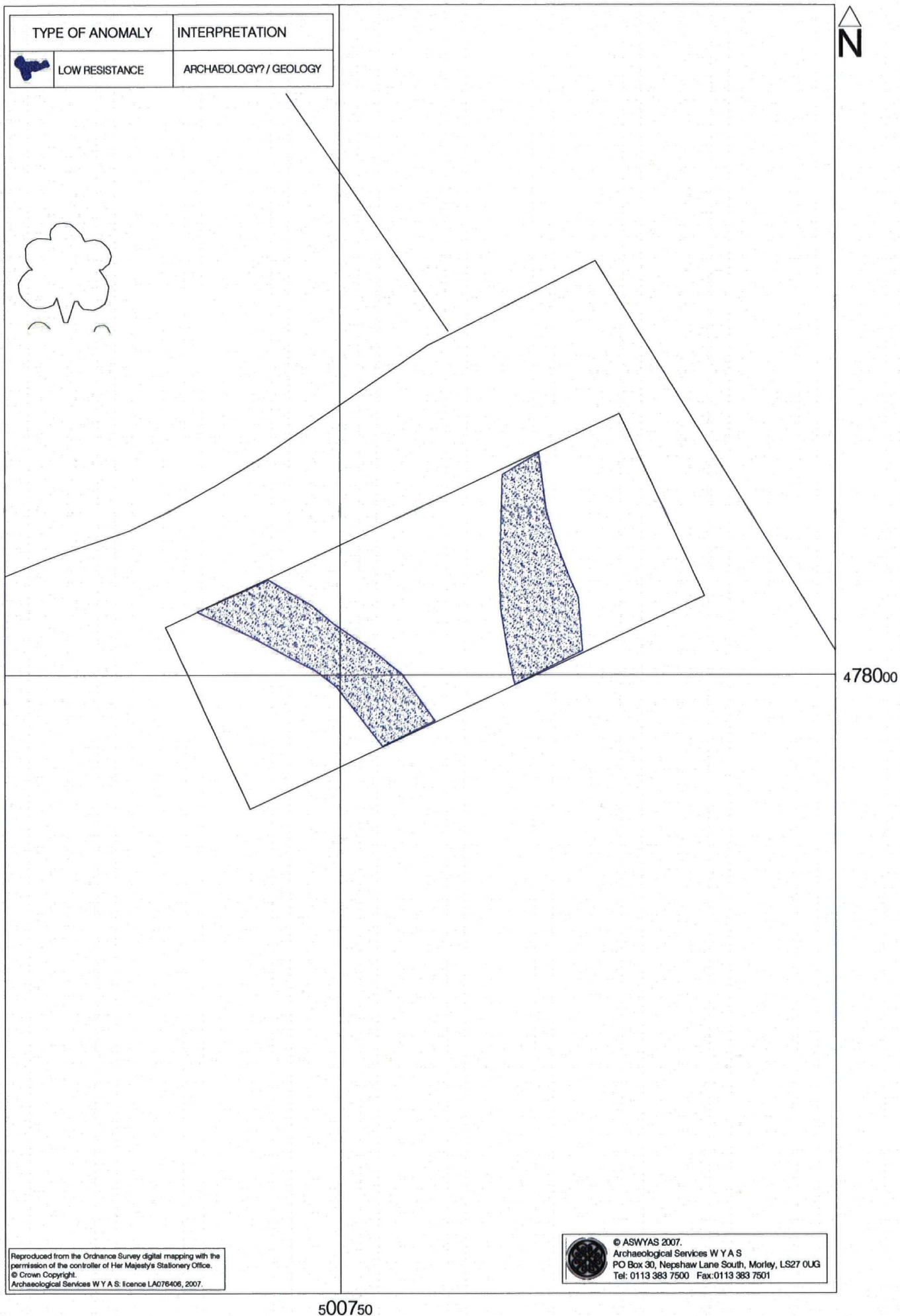


Fig. 8. Plot showing interpretation of earth resistance data
(1:1000 @ A4)

0 50m