

Figure 1. Site Location

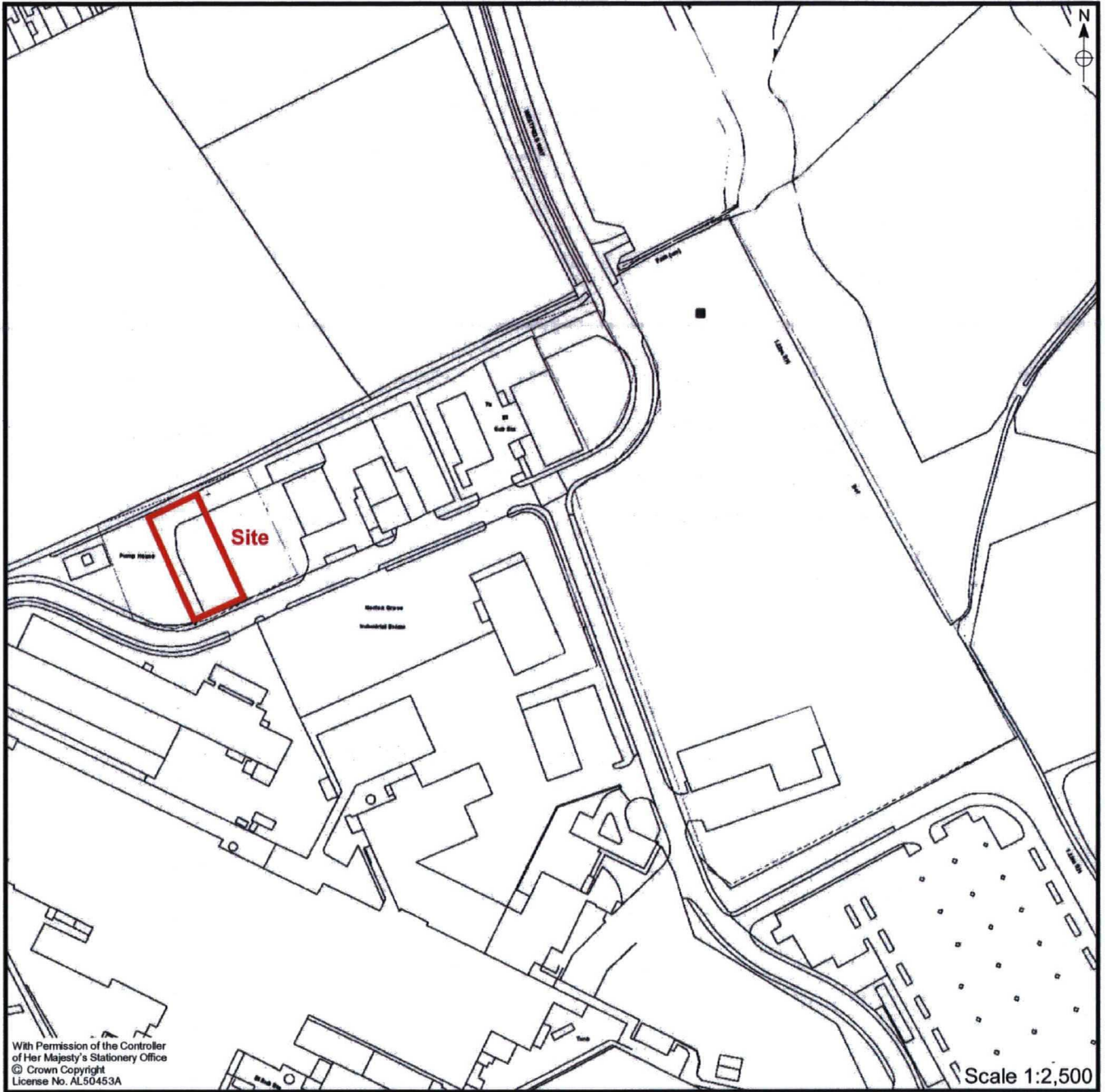


Figure 2. Area of Development

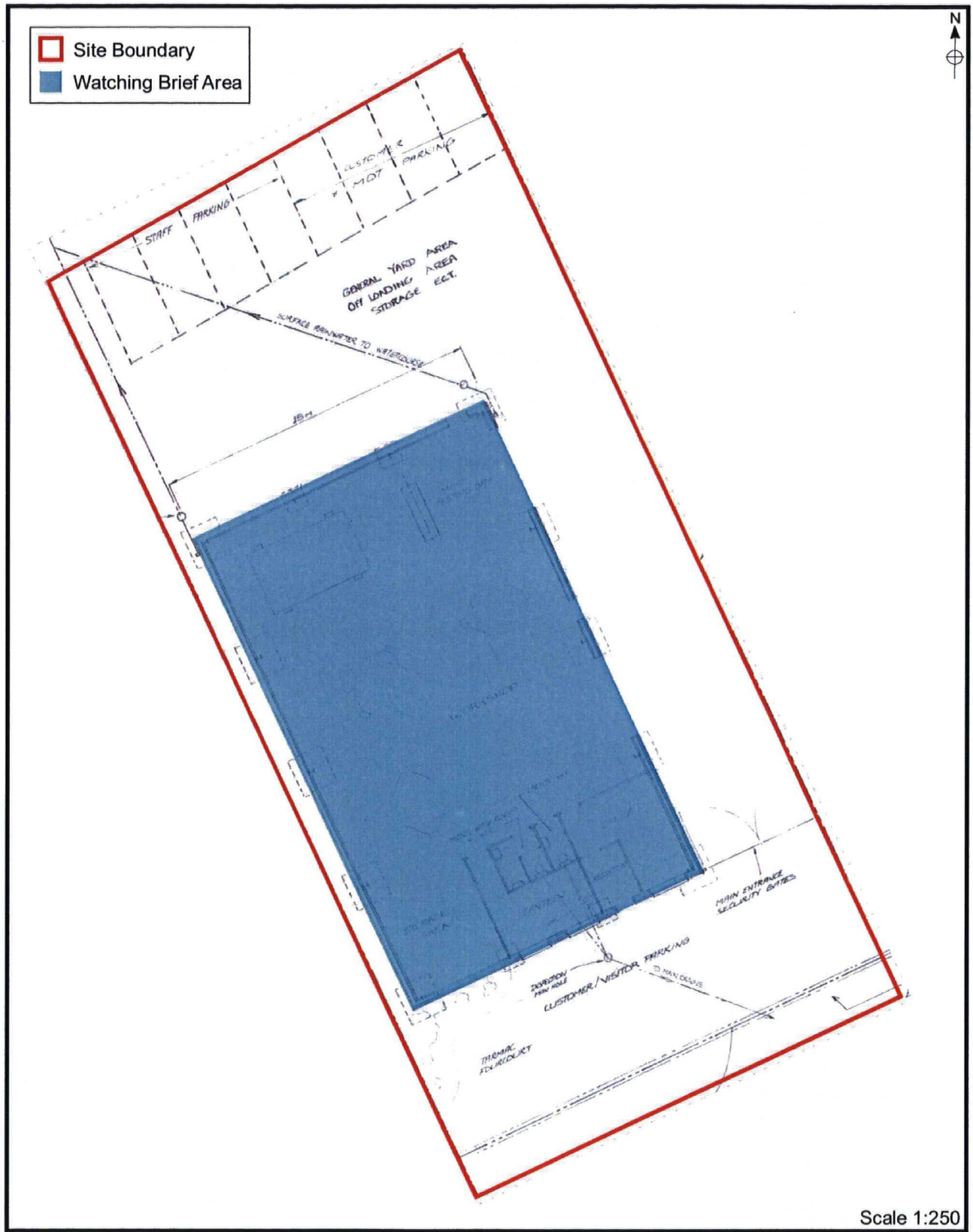


Figure 3. Area of Watching Brief



Plate 1. General View of Site. Facing South West



Plate 2. View of Foundation Trenches. Facing North



Plate 3. View of Foundation Trenches. Facing North




Plate 4. View of Foundation Trenches. Facing South

APPENDIX 1

Unit J, Westfield Way, Norton, 04.10.07

Context Listing

Context	Description	
1000	Deposit	10YR 8/1, Modern Hardcore
1001	Deposit	10YR 6/3; silty clay

APPENDIX 2

Drawing Archive Listing

Drawing	Scale	Type	Description
1	1:500	Plan	Overall plan of Site

APPENDIX 3

Photographic Archive Listing

Digital Camera

Frame	Description	Scale	Facing
1	Pre-excavation view of Site	N/A	North
2	Pre-excavation view of Site	N/A	North west
3	Overall view of foundation 1	1 x 1m	North
4	Overall view of foundation 2	1 x 1m	South
5	Overall view of foundation 3	1 x 1m	South
6	Overall view of foundation 4	1 x 1m	South
7	Overall view of foundation 5	1 x 1m	West
8	Overall view of foundation 6	1 x 1m	South
9	Overall view of foundation 7	1 x 1m	South
10	Overall view of foundations	N/A	South
11	Overall view of foundations	N/A	East
12	Overall view of foundations	N/A	North
13	Overall view of foundations	N/A	North
14	Overall view of foundations	N/A	East
15	Post-excavation view of Site	N/A	South

APPENDIX 4

Project Team Details

Fieldwork

Charles Rickaby

Post-excavation

Charles Rickaby *report*

Charles Rickaby *appendices*

Nigel Cavanagh *editorial*

Dave Knight *CAD and illustrations*