



Plate 1. Site 1. General View from Yorkersgate. Facing South.



Plate 2. Site 1. Warehouse. Facing South.



Plate 3. Site 1. Boundary Wall to York House. Facing South-west.



Plate 4. Site 2. Boundary Wall to Talbot Hotel. Facing South-east.



Plate 5. Site 2. Gateway from Yorkersgate. Facing South.



Plate 6. Site 2. Garages. Facing East.



Plate 7. Site 2. Boundary of garden. Facing West.



Plate 8. Site 2. Driveway for Talbot Hotel Entrance. Facing West.



Plate 9. Site 2. Garden Wall. Facing West.



Plate 10. Site 5. Warehouse on the corner of Castlegate. Facing South.



Plate 11. Site 5. Rear of Warehouse. Facing North-east .



Plate 12. Site 5. Yard. Facing South.



Plate 13. Site 5. 104 Sheepfoot Hill. Facing West.



Plate 14. Site 5. 104 Sheepfoot Hill. Facing North.



Plate 15. Site 5. Yard. Facing South.



Plate 16. Site 5. Yard. Facing East.



Plate 17. Site 5. Industrial Units. Facing West.



Plate 18. Site 5. Gas Works Yard. Facing South-west.



Plate 19. Site 5. Disused Yard. Facing South-west.



Plate 20. Site 6. General View of Riverside Works. Facing South.




Plate 21. Site 6. Offices. Facing West.



Plate 22. Site 6. Former Steel Works. Facing North-west.



Plate 23. Site 9. Coronation Farm. Facing South-east.



Plate 24. Site 9. Coronation Farmyard. Facing South.




Plate 25. Site 10. General View of Yard. Facing West.




Plate 26. Site 10. Nissan Hut. Facing North-west.



Plate 27. Site 11. General View. Facing North.



Plate 28. Site 11. General View. Facing East.




Plate 29. Site 12. General View. Facing South-west.



Plate 30. Site 12. Barn and Outbuildings. Facing South.



Plate 31. Site 14. View South of Middlecave Road. Facing South.



Plate 32. Site 14. View from Middlecave Road. Facing West.



Plate 33. Site 14. View from Castle Howard Road. Facing South.



Plate 34. Site 17. General View. Facing South.



Plate 35. Site 20. General View from York Road. Facing South.



Plate 36. Site 20. General View. Facing South-west.



Plate 37. Site 24. General View of Tennis Court and Bowling Green. Facing North-west



Plate 38. Site 24. General View of Tennis Court. Facing North.



Plate 39. Site 25. General View of Depot. Facing North.



Plate 40. Site 25. General View of Retail Units. Facing North-west.