

With Permission of the Controller of Her Majesty's Stationery Office
 © Crown Copyright
 License No. AL50453A

MAP

Archaeological Consultancy Ltd.

SITE: Station Road, Riccall, North Yorkshire

CLIENT: Caddick Living

TITLE: Site Location

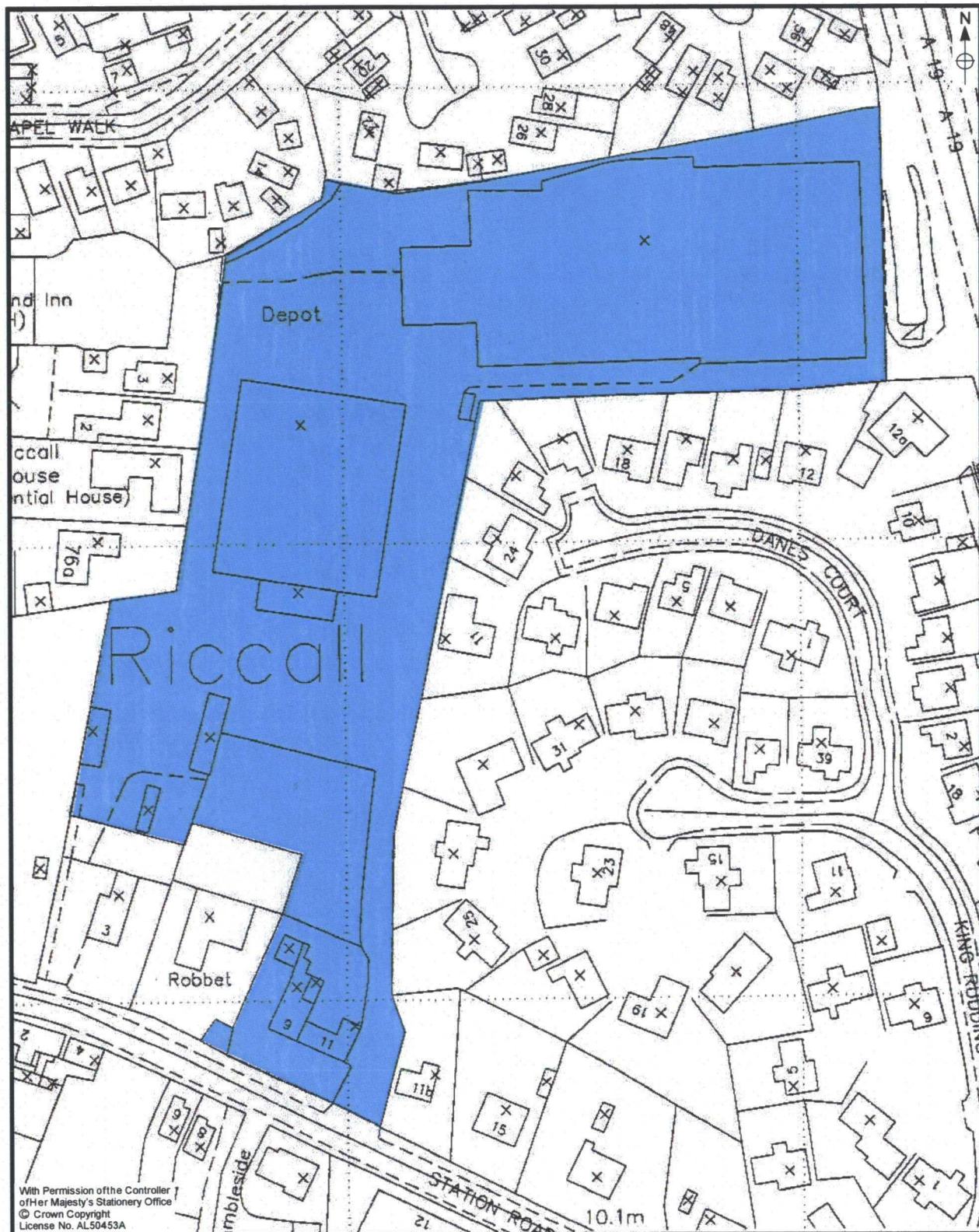
Figure 1.

Scale: 1:25,000

DRAWING REF.:

DRAWN BY: KCH

REVISIONS:



With Permission of the Controller of Her Majesty's Stationery Office
 © Crown Copyright
 License No. AL50453A

MAP

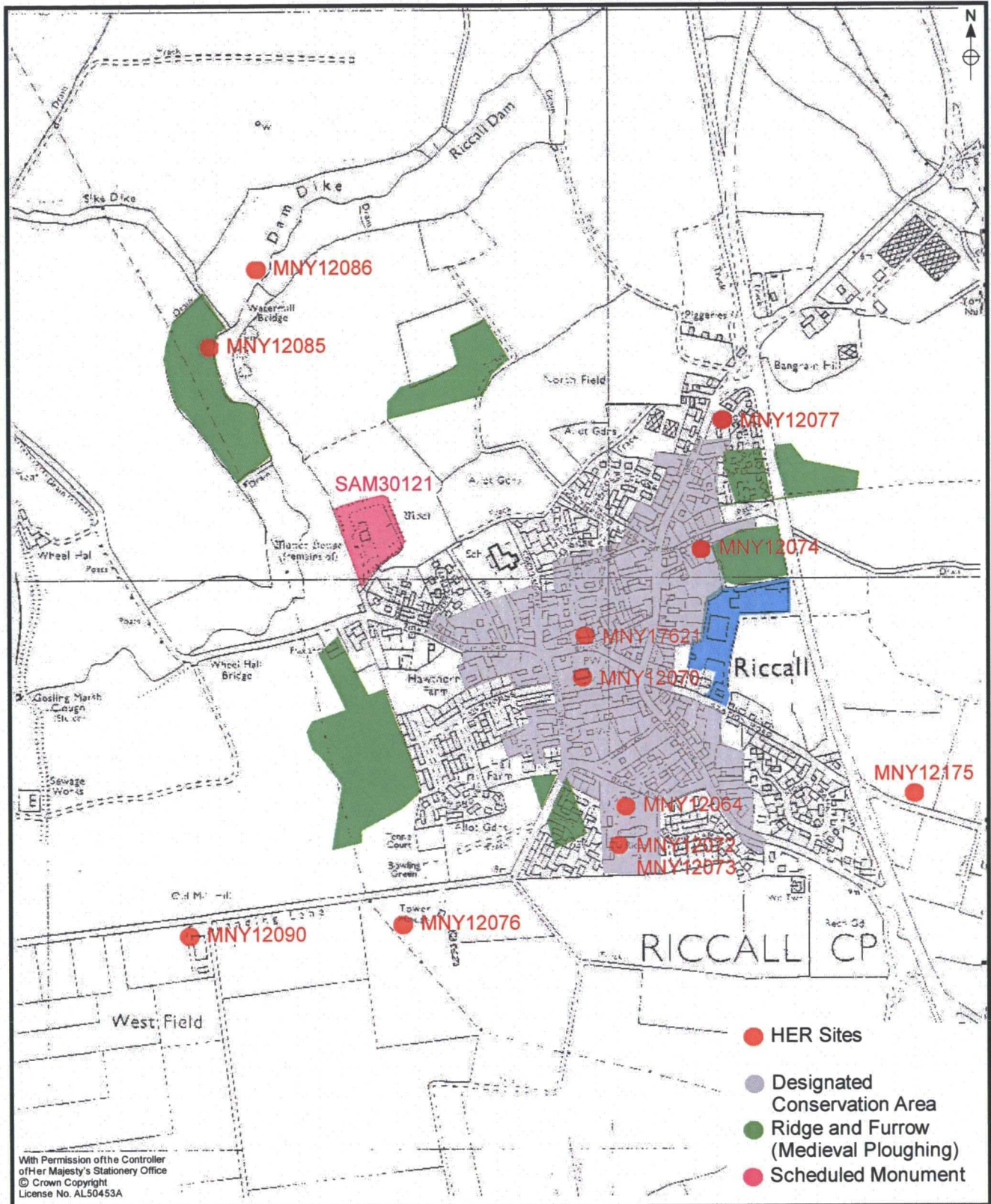
Archaeological Consultancy Ltd.

SITE: Station Road, Riccall, North Yorkshire

CLIENT: Caddick Living

TITLE: Proposed Development Area.

Figure 2.	Scale: 1:1,250
DRAWING REF.:	
DRAWN BY: KCH	
REVISIONS:	



With Permission of the Controller
of Her Majesty's Stationery Office
© Crown Copyright
License No. AL50453A

MAP

Archaeological Consultancy Ltd.

SITE: Station Road, Riccall, North Yorkshire

CLIENT: Caddick Living

TITLE: Historic Environment Record Sites.

Figure 3.

Scale: 1:10,000

DRAWING REF.:

DRAWN BY: KCH

REVISIONS:



MAP
 Archaeological Consultancy Ltd.

TITLE: Extract from Warburton's Map, 1720.

SITE: Station Road, Riccall, North Yorkshire

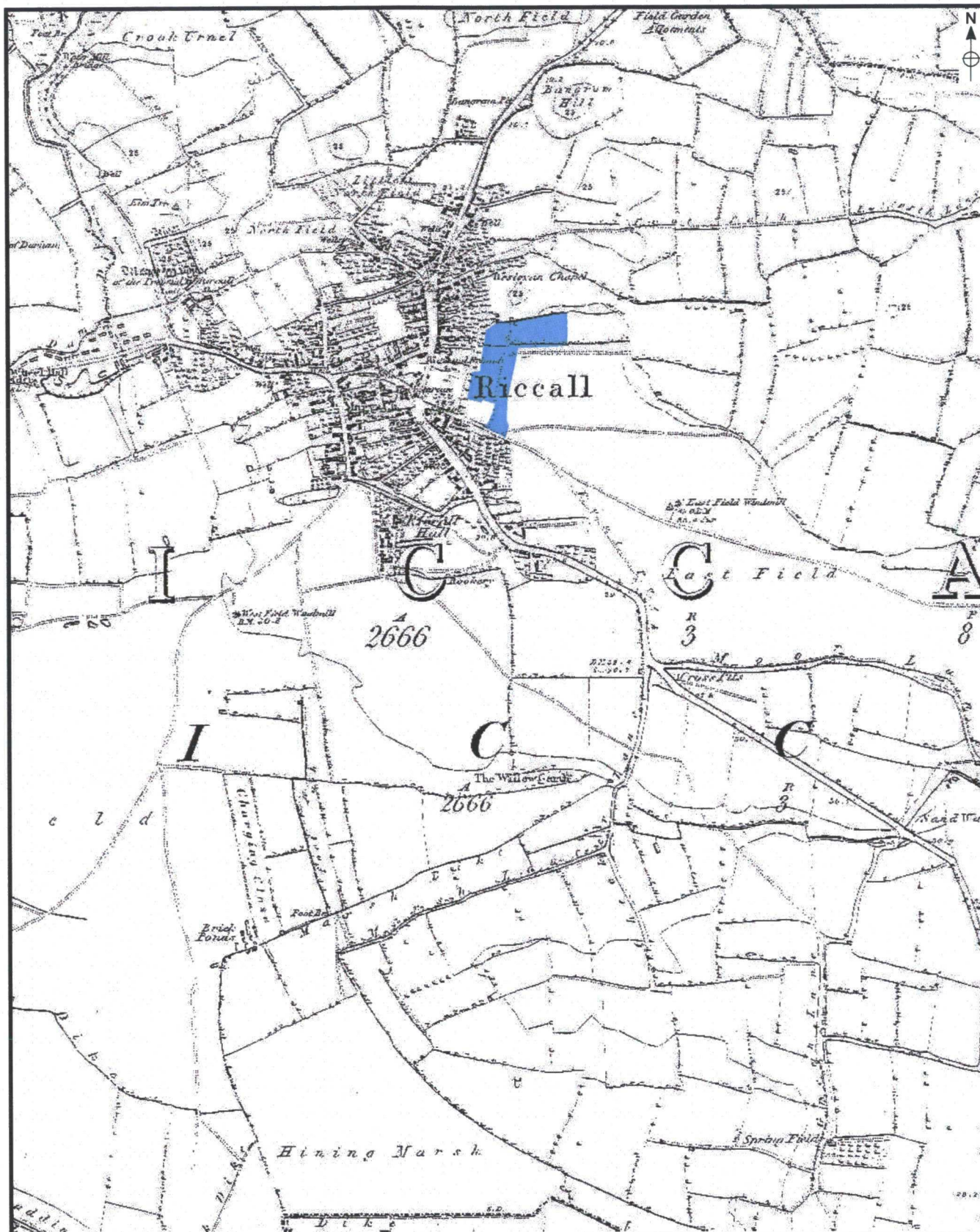
Figure 4. Not to Scale

CLIENT: Caddick Living

DRAWING REF.:

DRAWN BY: KCH

REVISIONS:



MAP

Archaeological Consultancy Ltd.

SITE: Station Road, Riccall, North Yorkshire

CLIENT: Caddick Living

TITLE: Extract from the First Edition Ordnance Survey Map, 1851.

Figure 5.

Scale: 1:10,560

DRAWING REF.:

DRAWN BY: KCH

REVISIONS:



MAP

Archaeological Consultancy Ltd.

SITE: Station Road, Riccall, North Yorkshire

CLIENT: Caddick Living

TITLE: Extract from 1890 Estate Map.

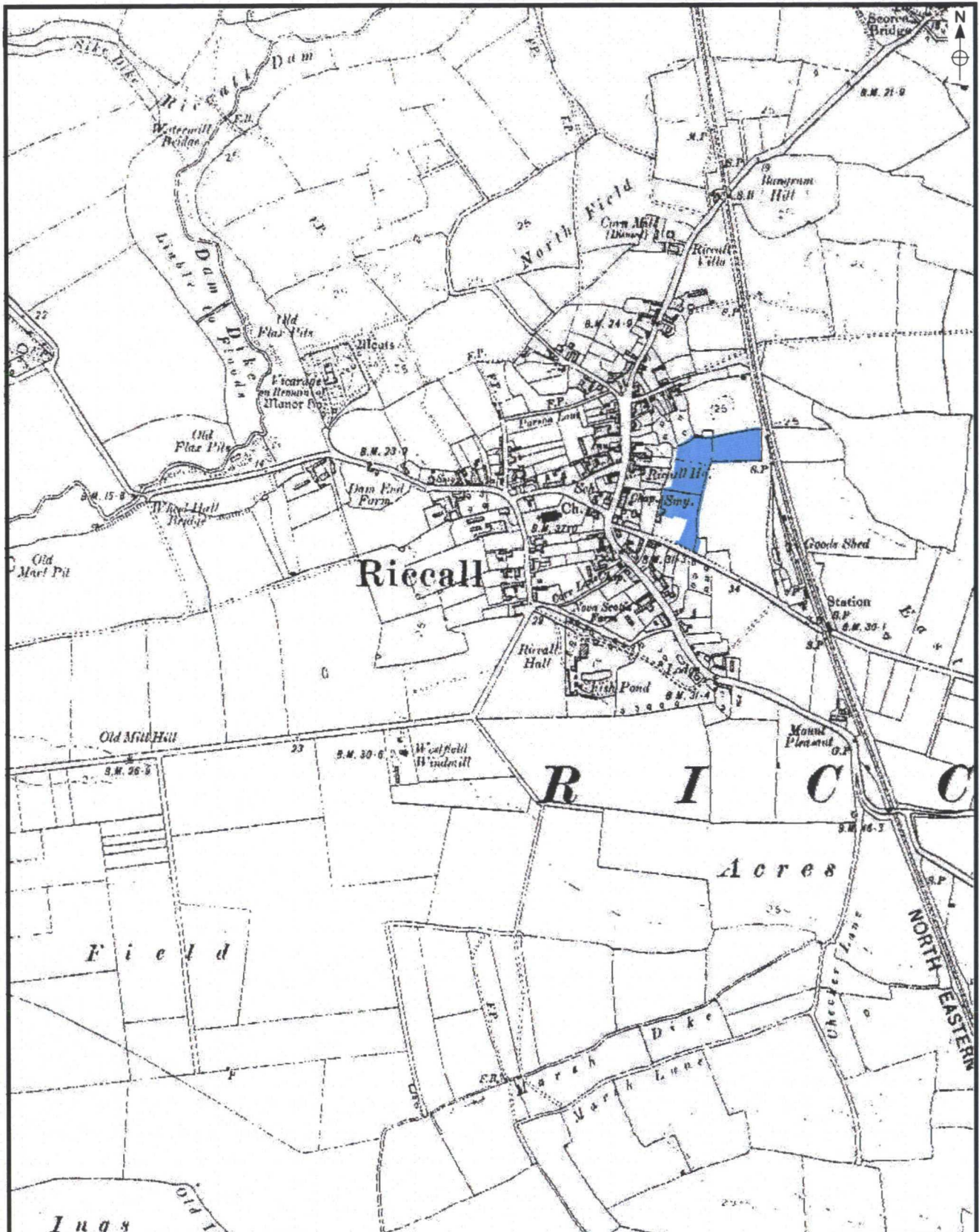
Figure 6.

Not to Scale

DRAWING REF.:

DRAWN BY: KCH

REVISIONS:



MAP

Archaeological Consultancy Ltd.

SITE: Station Road, Riccall, North Yorkshire

CLIENT: Caddick Living

TITLE: Extract from the 1919 Edition
Ordnance Survey Map.

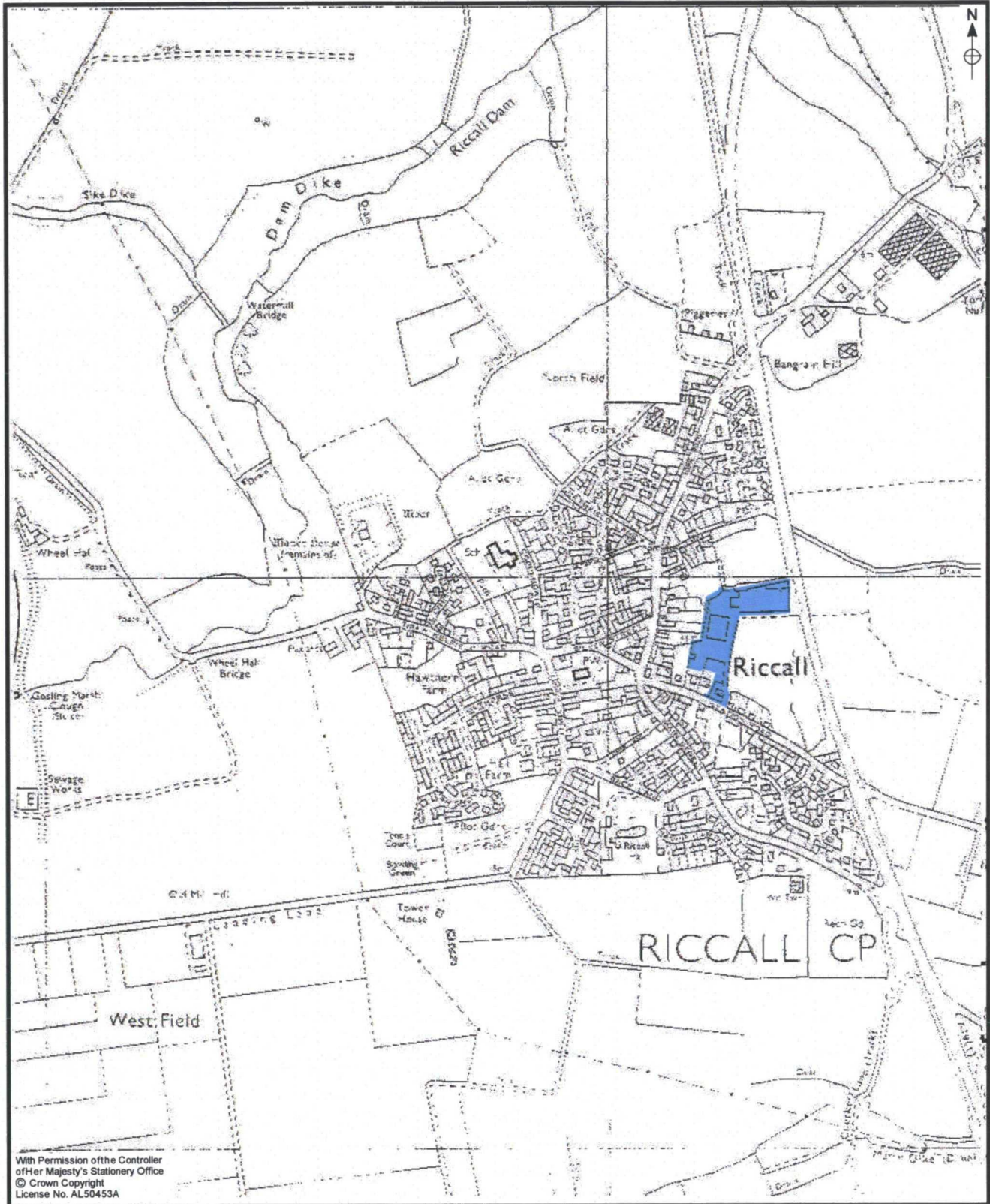
Figure 7.

Scale: 1:10,560

DRAWING REF.:

DRAWN BY: KCH

REVISIONS:



With Permission of the Controller
of Her Majesty's Stationery Office
© Crown Copyright
License No. AL50453A

MAP

Archaeological Consultancy Ltd.

SITE: Station Road, Riccall, North Yorkshire

CLIENT: Caddick Living

TITLE: Extract from the 1989 Edition
Ordnance Survey Map.

Figure 8. Scale: 1:10,000

DRAWING REF.:

DRAWN BY: KCH

REVISIONS:



Plate 1. Entrance to the Site from Station Road. Facing East.



Plate 2. Entrance to the Site. Facing South.



Plate 3. General View of Site. Facing North.



Plate 4. General View of Warehouses. Facing North-east.



Plate 5. View of the Site. Facing East.



Plate 6. General View. Facing East.



Plate 7. General View of the Site. Facing East.



Plate 8. Warehouses. Facing North-east.



Plate 9. Security Office. Facing East.



Plate 10. General View of Site. Facing South.



Plate 11. Storage Area. Facing South-east.



Plate 12. General View of Site. Facing North.



Plate 13. Brick Sheds. Facing South-west.




Plate 14. Brick and Timber Garage. Facing East.



Plate 15. Fuel Pumps. Facing East.



Plate 16. View Showing the change in Levels. Facing South.



**Plate 17. Edge of Warehouse and Bund for A19.
Facing North-east.**




Plate 18. Edge of the Site. Facing West.