

Alison Clarke M.A.
Archaeological Consultant

18 Ash Grove, Northallerton, North Yorkshire, DL6 1RQ
Tel : 01609 776501/0860 506062 Fax: 01609 779968

NYCC HER	
SNY	11982
ENY	4189
CNY	
Parish	8019
Rec'd	?1998

SELBY 1996

AN ARCHAEOLOGICAL REPORT

OF WORK IN

SELBY, NORTH YORKSHIRE

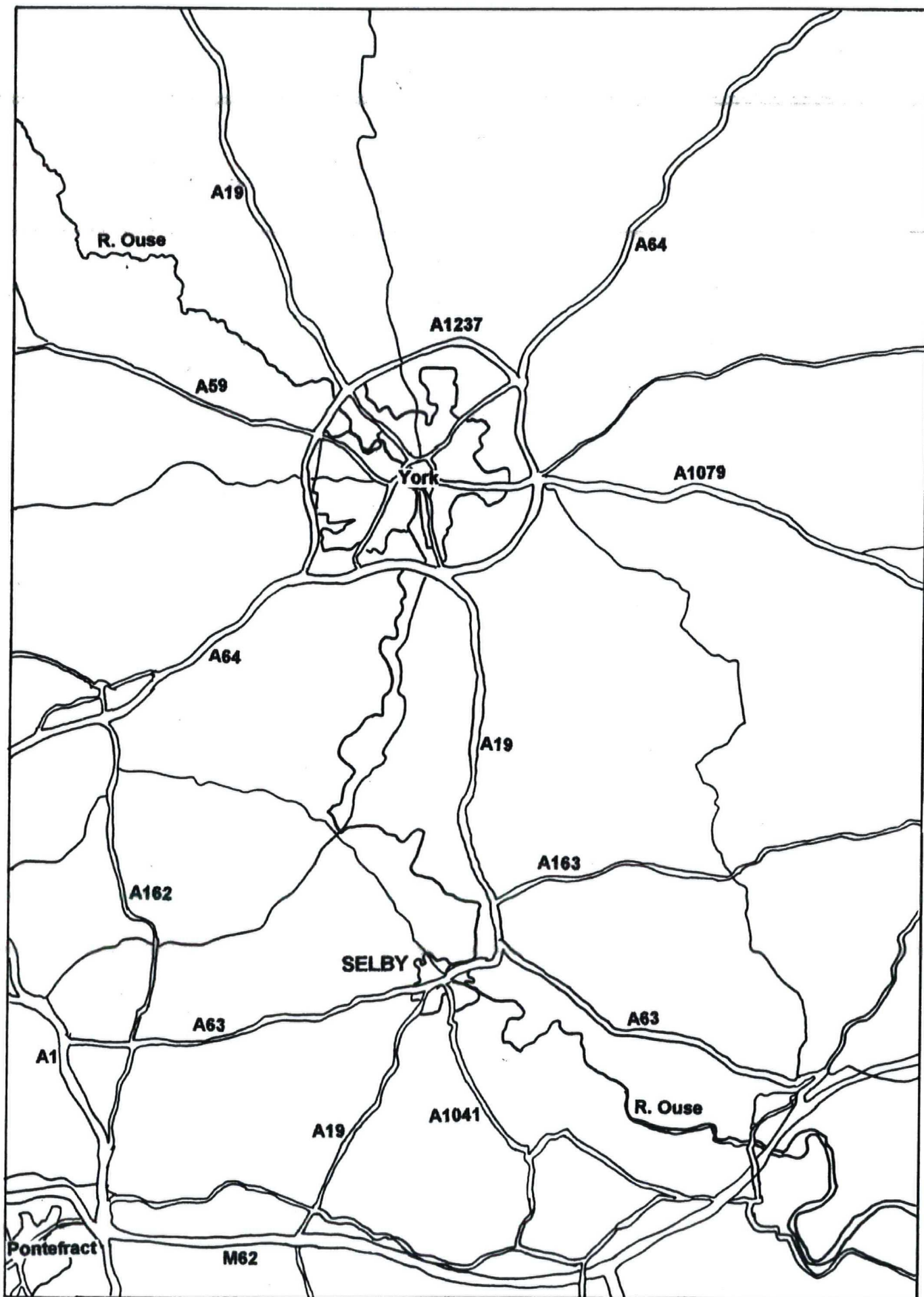
FOR

YORKSHIRE WATER

VOLUME 3 - ILLUSTRATIONS

PARISH 8019
E 4189
S 11982 (3 Vol)

PLAN 1 SELBY LOCATION PLAN



Scale 1:200,000




Selby 96 C1 L1
grain?

Torn edge



.. stitch hole.



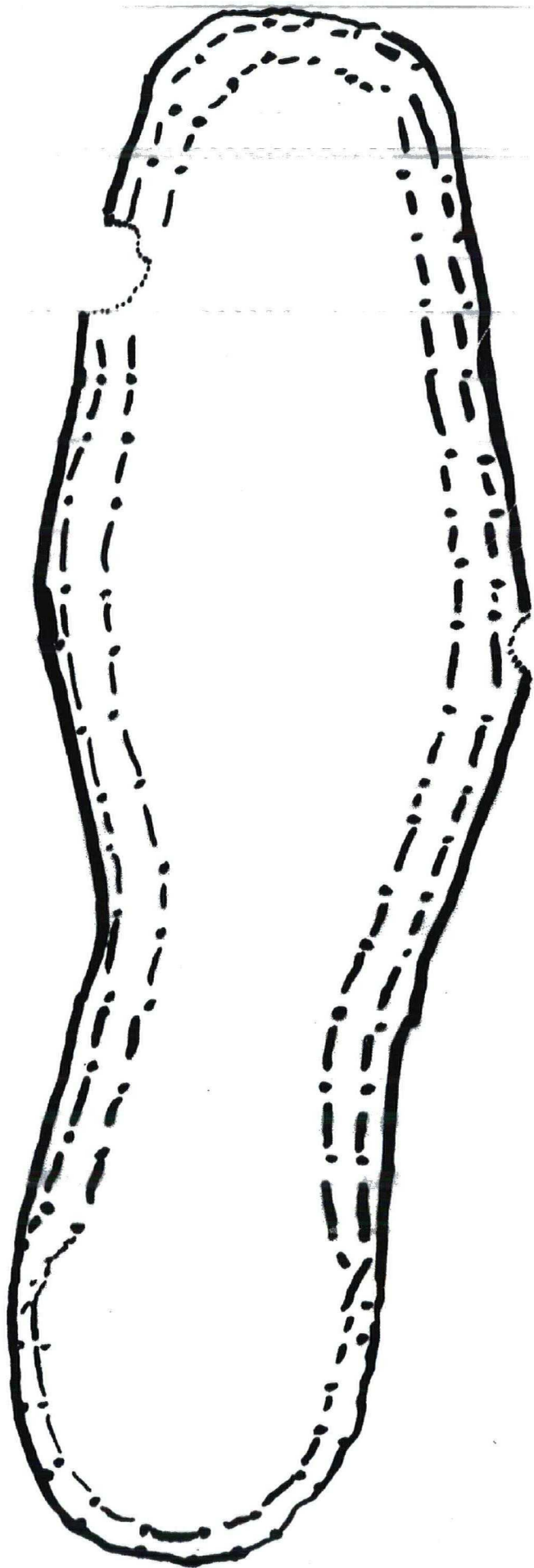
Selby 96 C1 L3 Steel Stiffener Fl. side

Selby 96

C 2 L 7

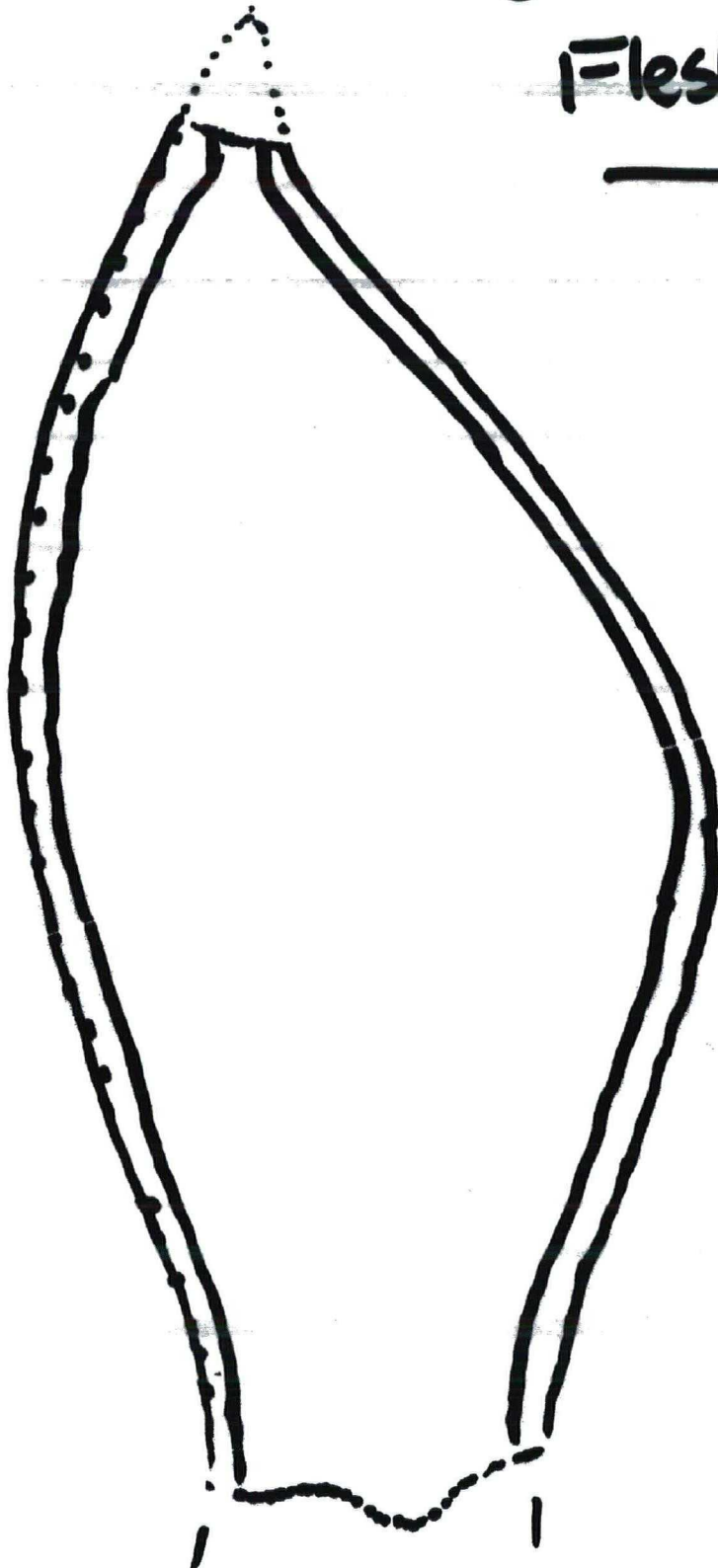
Flesh side

Showing raised
ridge and
stitch-holes.




Selby 96
C9 L 30

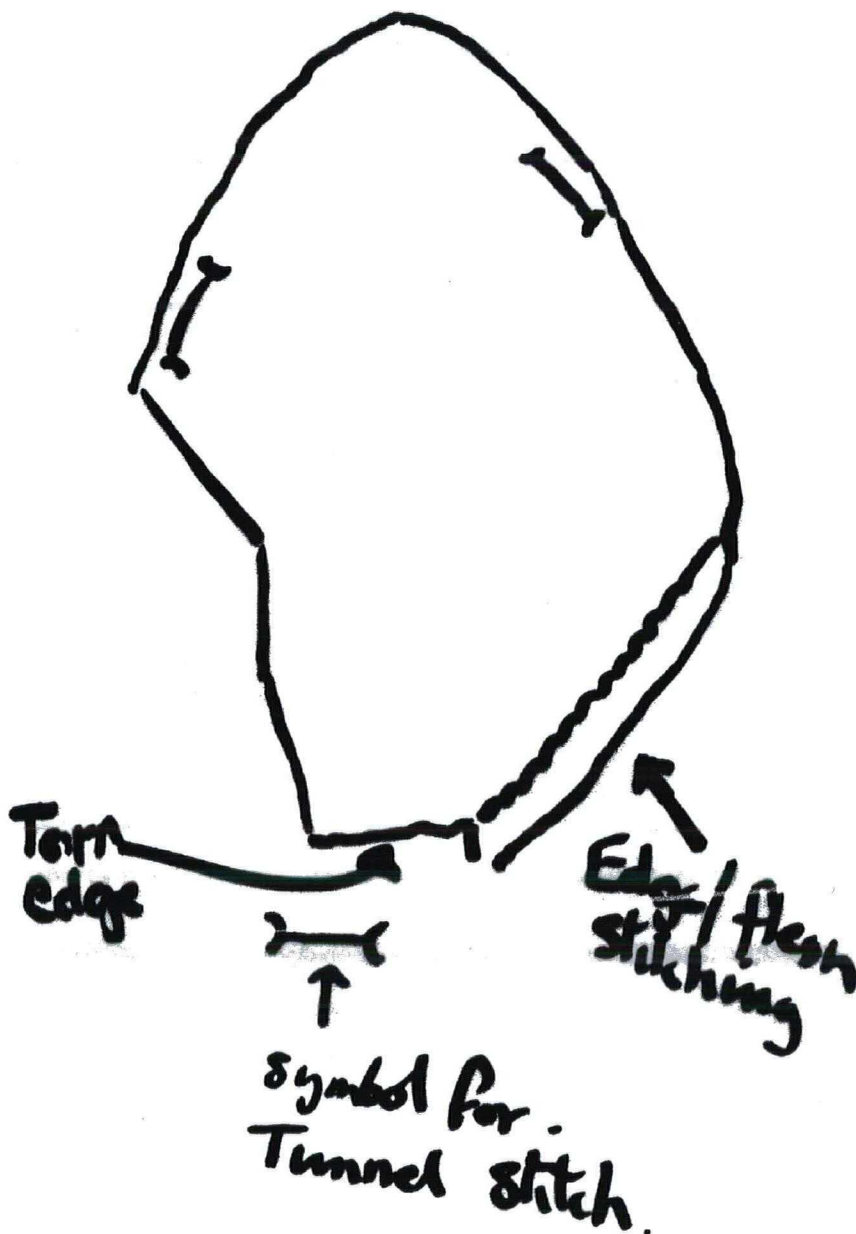
Flesh.

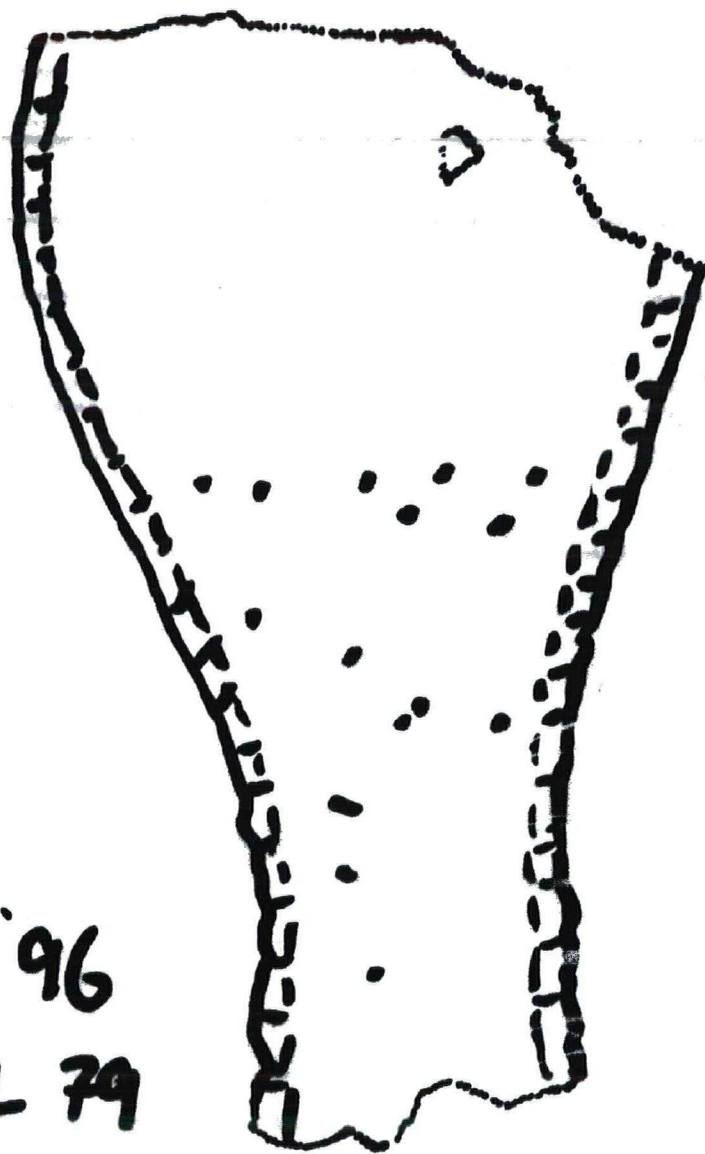


Selby 96
C16



Flesh.





Selby '96
C38 L 79
Flesh side.



PLATE 1 VIEW OF CHURCH AVENUE AND CHOLERA BURIAL GROUND, LOOKING EAST




PLATE 2 CHURCH AVENUE WEST SIDE, LOOKING SOUTH




PLATE 3 DOG BURIAL IN T1, CHURCH AVENUE



PLATE 4 ABBEY PLACE, LOOKING EAST



PLATE 5
WALL FOUNDATIONS,
T1
ABBAY PLACE/
MARKET PLACE



PLATE 6 S1 WITH S2 AND S3 SKULLS, ABBAY PLACE



PLATE 7 S1 WITH S2 AND S3, ABBEY PLACE



PLATE 8
S4 NEXT TO
OLD WATER PIPE,
ABBAY PLACE

PLATE 9
HUMAN
JAWBONE,
ABBAY PLACE



PLATE 10 DISARTICULATED HUMAN BONE, ABBAY PLACE

PLATE 11
S5 AND S6,
LOOKING EAST,
CHURCH AVENUE



PLATE 12 S5 AND S6 FROM THE NORTH, CHURCH AVENUE



PLATE 13 S7 FROM THE NORTH, CHURCH AVENUE



PLATE 14 S8 SURROUNDED BY LIME, CHURCH AVENUE

PLATE 15
T1 LOOKING NORTH
WITH S8, S13
AND LIME SPREAD




PLATE 16
S9 LOOKING WEST




PLATE 17
S9 AND S10
FROM THE EAST



PLATE 18 S14 SKULL IN DISTURBANCE EAST OF S9 AND S10



PLATE 19
S10
LOOKING WEST
CHURCH AVENUE



PLATE 20 S17 AND S18, LOOKING WEST, CHURCH AVENUE



PLATE 21 S19 AND S20, DISTURBED BY GAS SERVICE, CHURCH AVENUE



PLATE 22 S21 FROM THE NORTH, CHURCH AVENUE



PLATE 23 LEGS OF S21 AND PART OF S22, FROM NORTH, CHURCH AVENUE



PLATE 24 GENERAL VIEW OF S17-22, WITH LIME SPREAD TO NORTH



PLATE 25 S16 IN T1 WITH LIME TO NORTH




PLATE 26 S15 IN T1 FROM EAST, CHURCH AVENUE

PLATE 28 FINKLE STREET FROM THE NORTH-EAST



PLATE 27 S12 SKUL WITH LIME SURROUND, CHURCH AVENUE





PLATE 29 MICKLEGATE LOOKING SOUTH-EAST



PLATE 30 MICKLEGATE LOOKING EAST



PLATE 32 C1, MICKLEGATE, NORTH-EAST FACING SECTION



PLATE 32
C2, MICKLEGATE
FROM THE
SOUTH-EAST




PLATE 33 S5, THE CRESCENT, SHOWING DRESSED STONES



SELBY 96
SKELETON 20

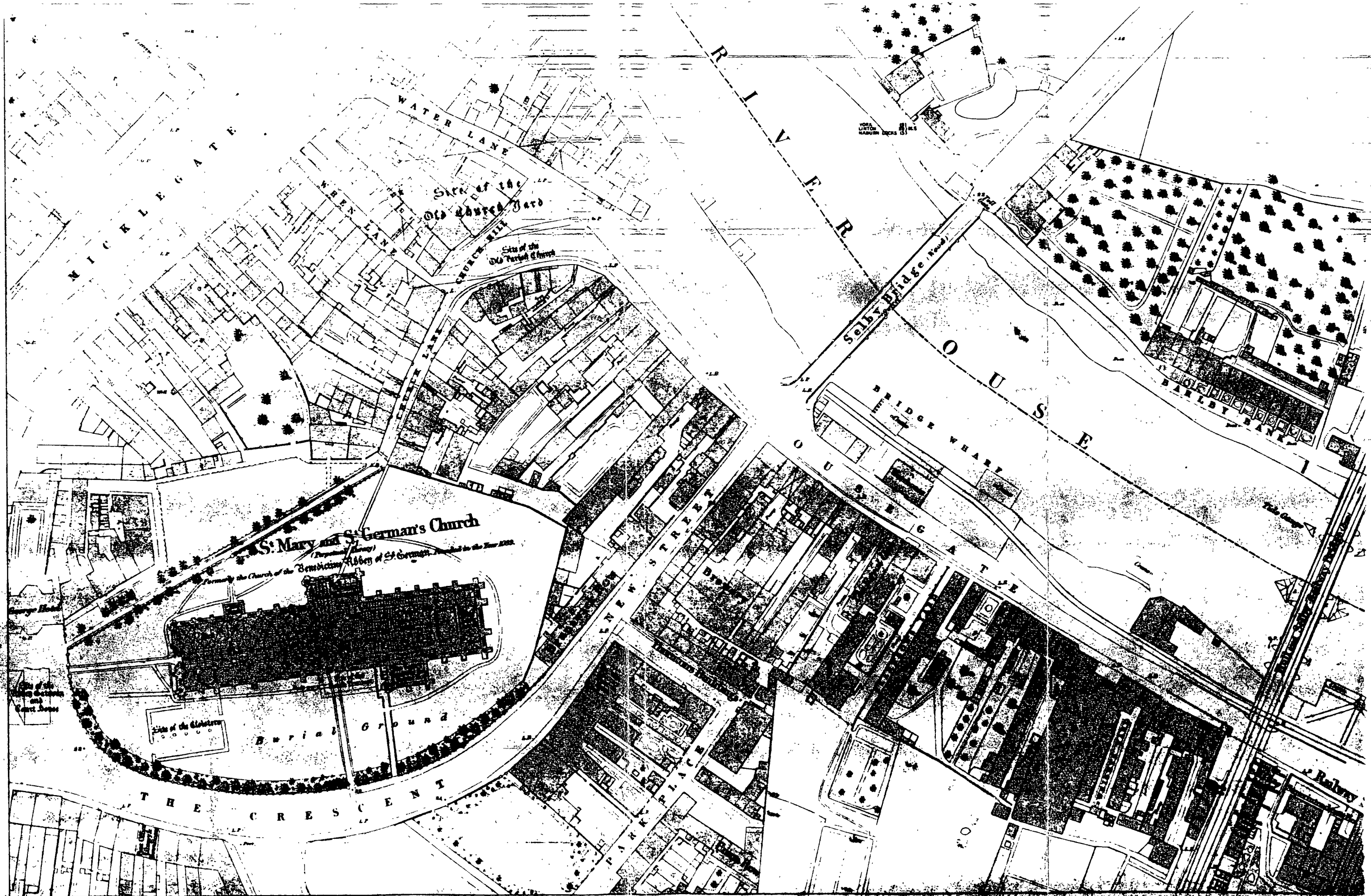
L1

superior
vertebral body



SELBY

SELBY



PLAN 2 SELBY IN 1847, FROM "SELBY ABBEY" BY C.C. HODGES pub. 1893