

Figure 1. Site Location.



Figure 2. Extract from a 1796 Plan of Thirsk.

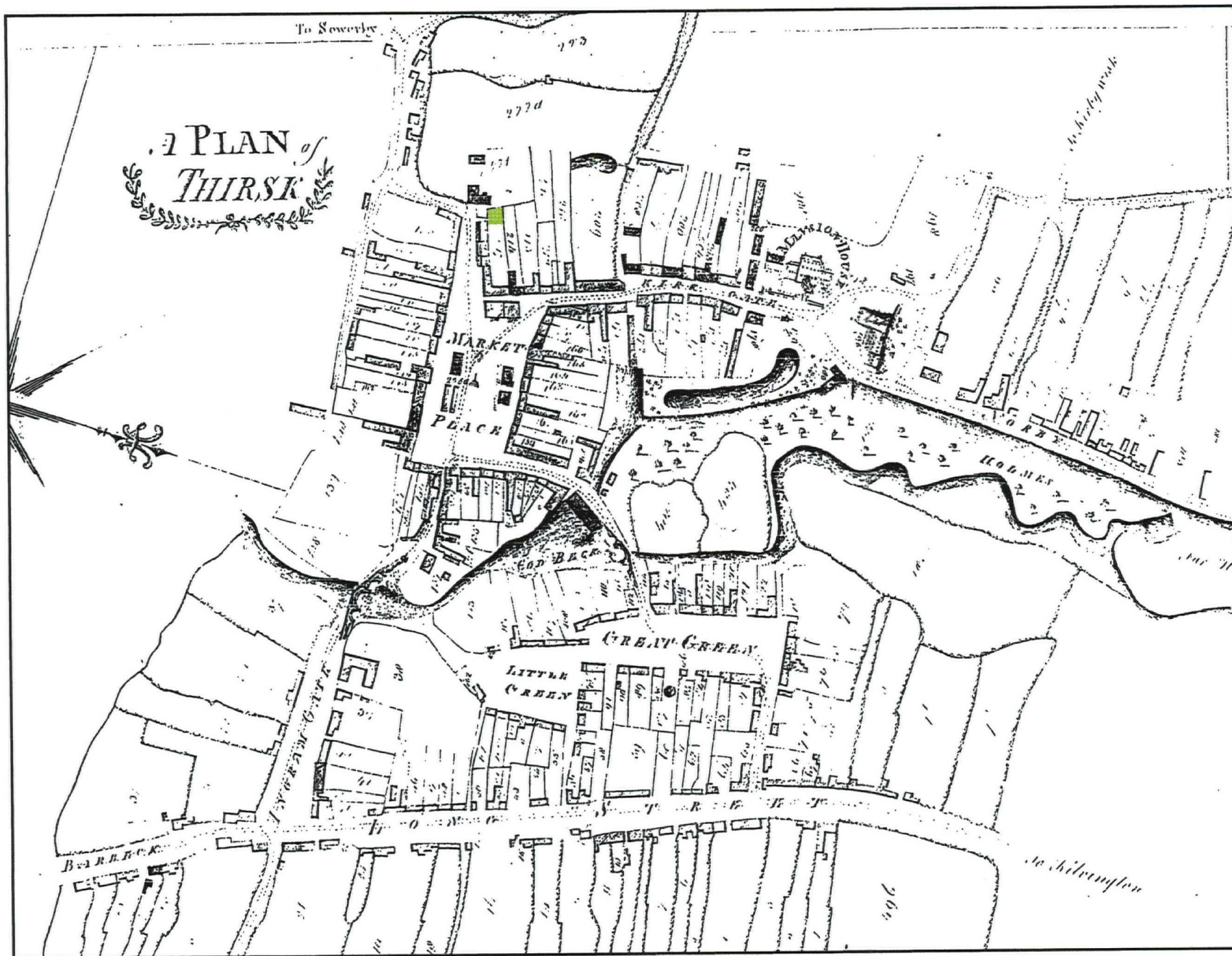


Figure 3. Extract from an 1803 Plan of Thirsk.



Figure 4. Extract from an 1843 Plan of Thirsk.

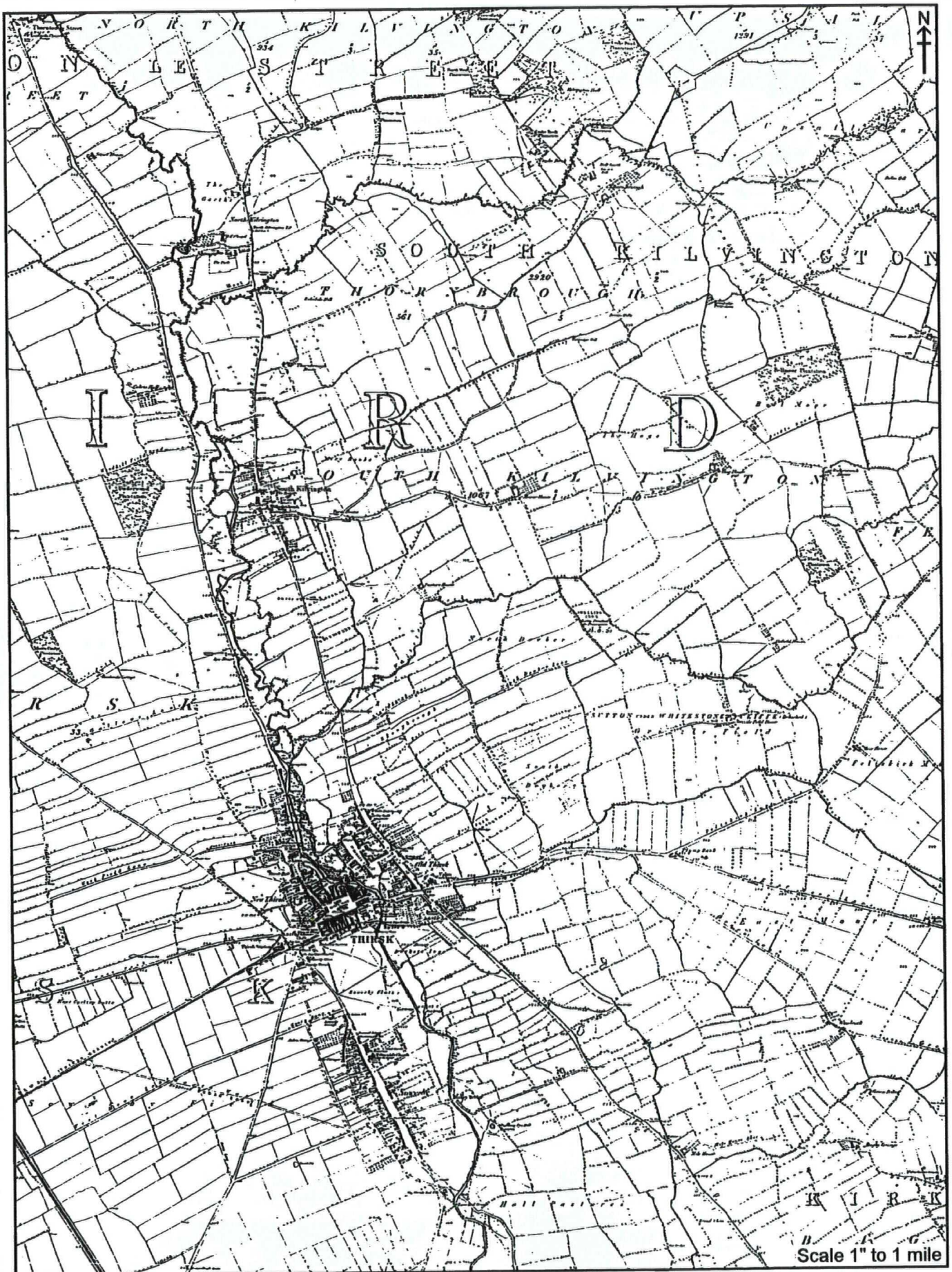


Figure 5. Extract from the 1856 Ordnance Survey First Edition Map.

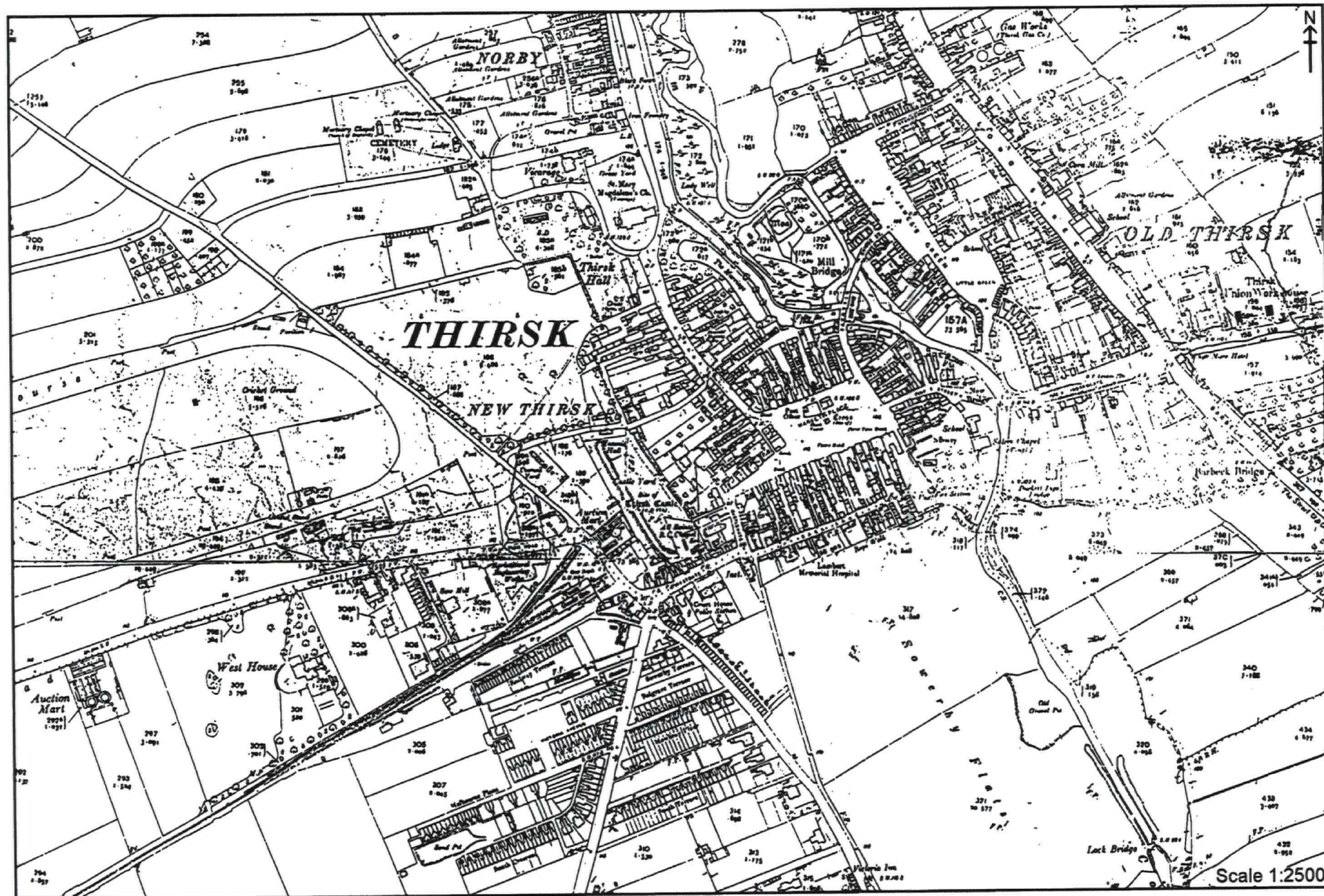


Figure 6. Extract from the 1912 Ordnance Survey County Series Map.

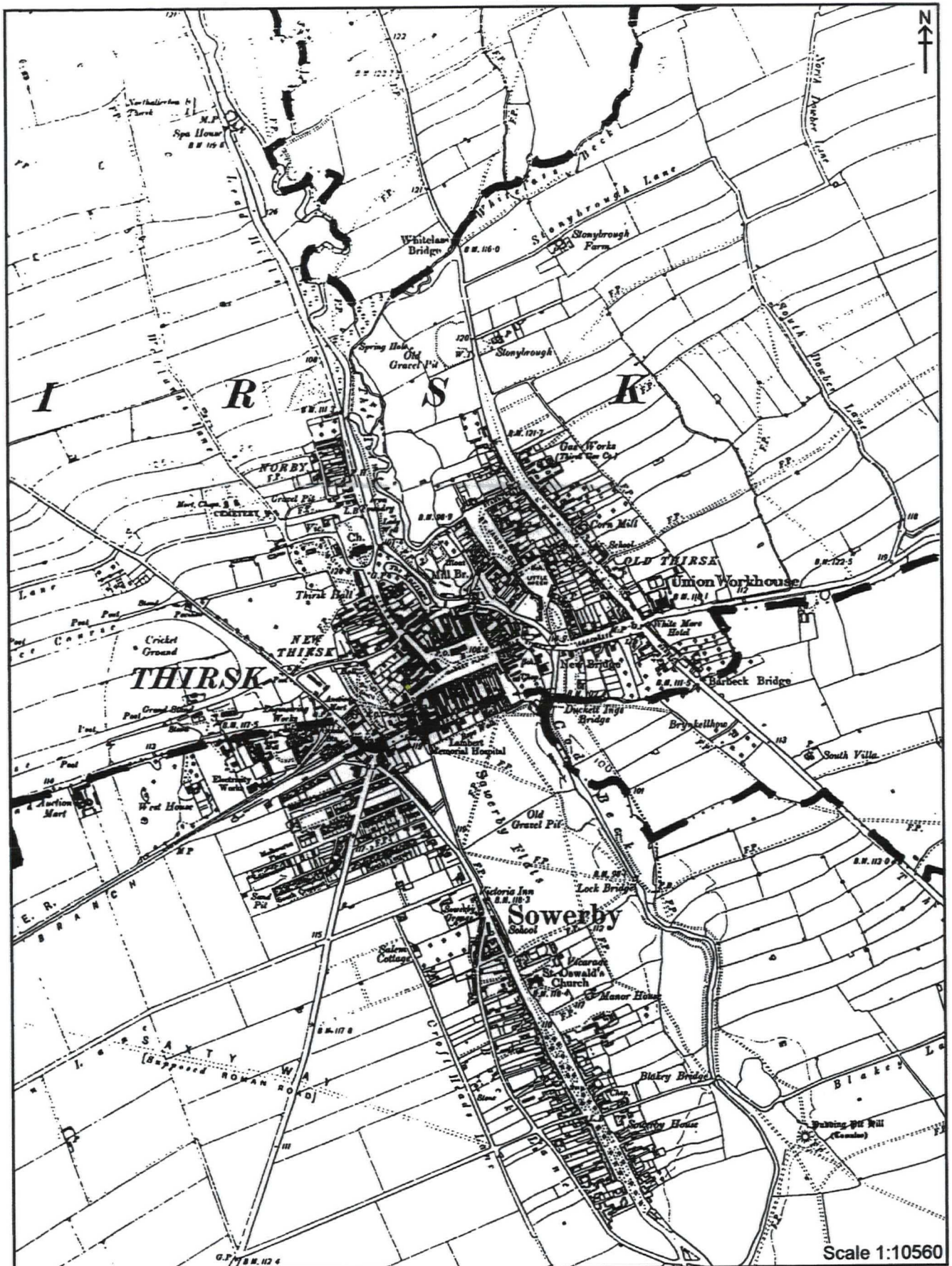


Figure 7. Extract from the 1914 Ordnance Survey Map.

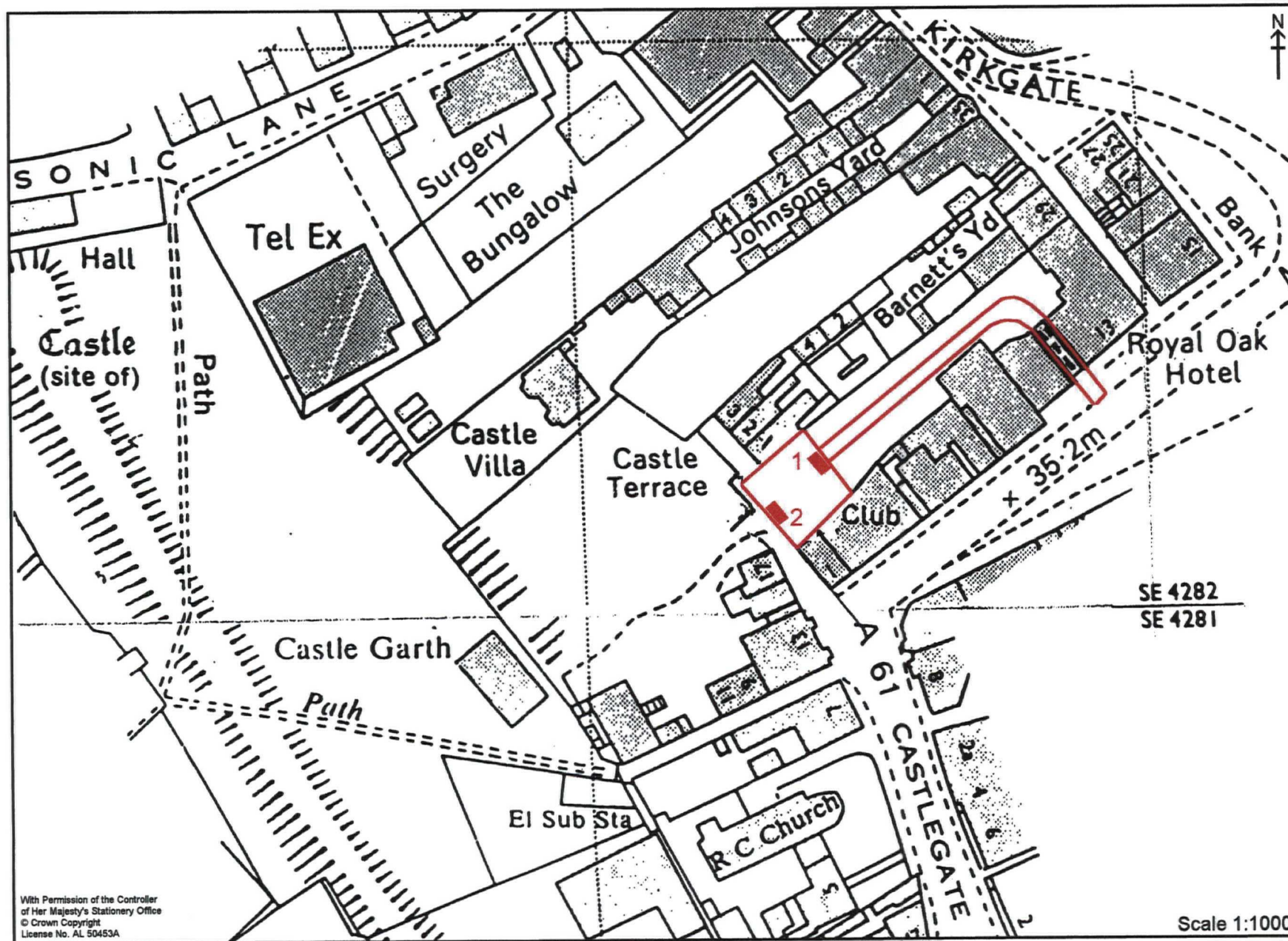


Figure 8. Trench Location.



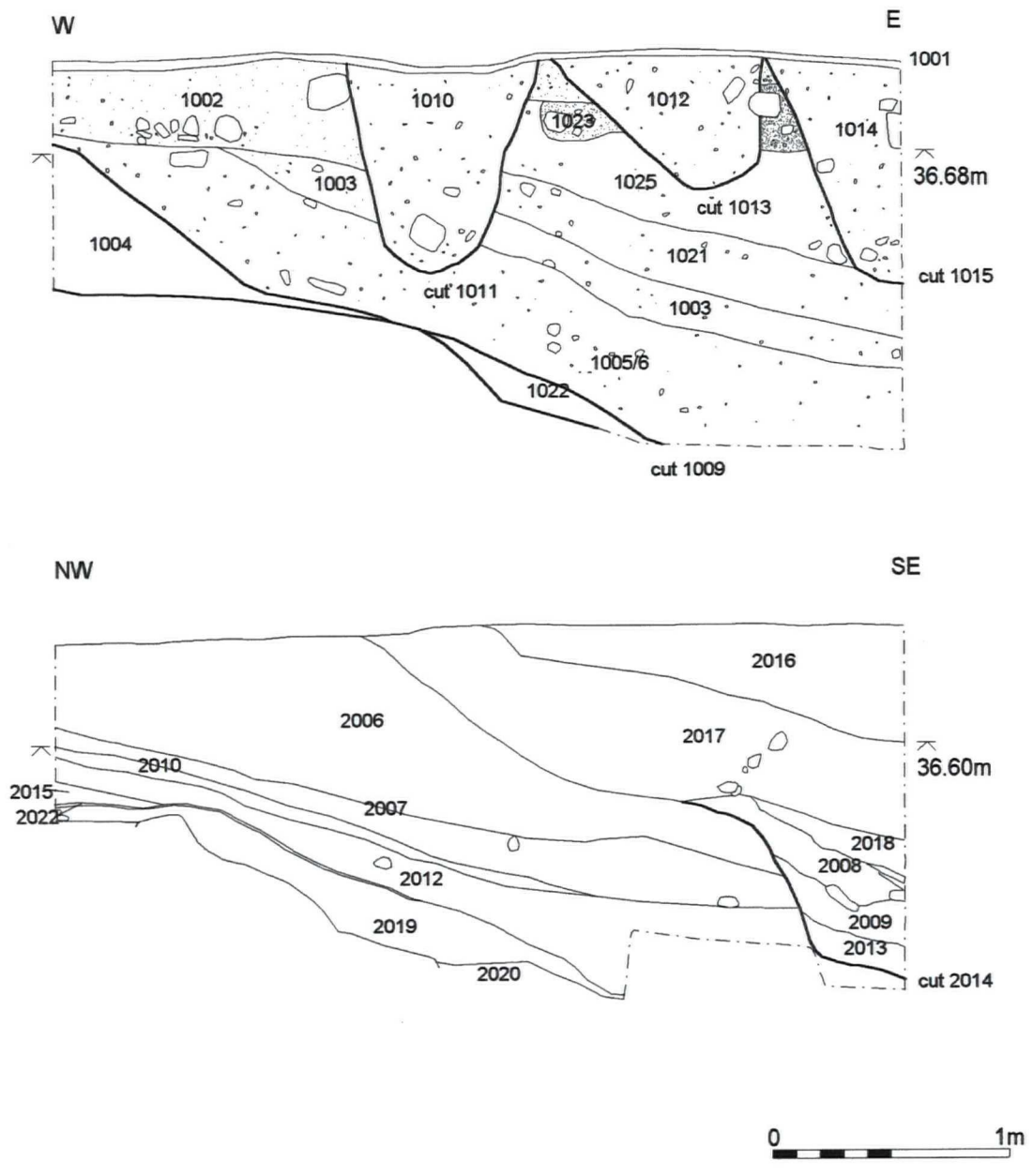


Figure 9. Trenches 1 and 2 Sections.



Plate 1. Trench 1. Facing South.



Plate 2. Trench 1. West facing section. Facing East.



Plate 3. Trench 2. Facing South.



Plate 4. Trench 2. West facing section. Facing East.

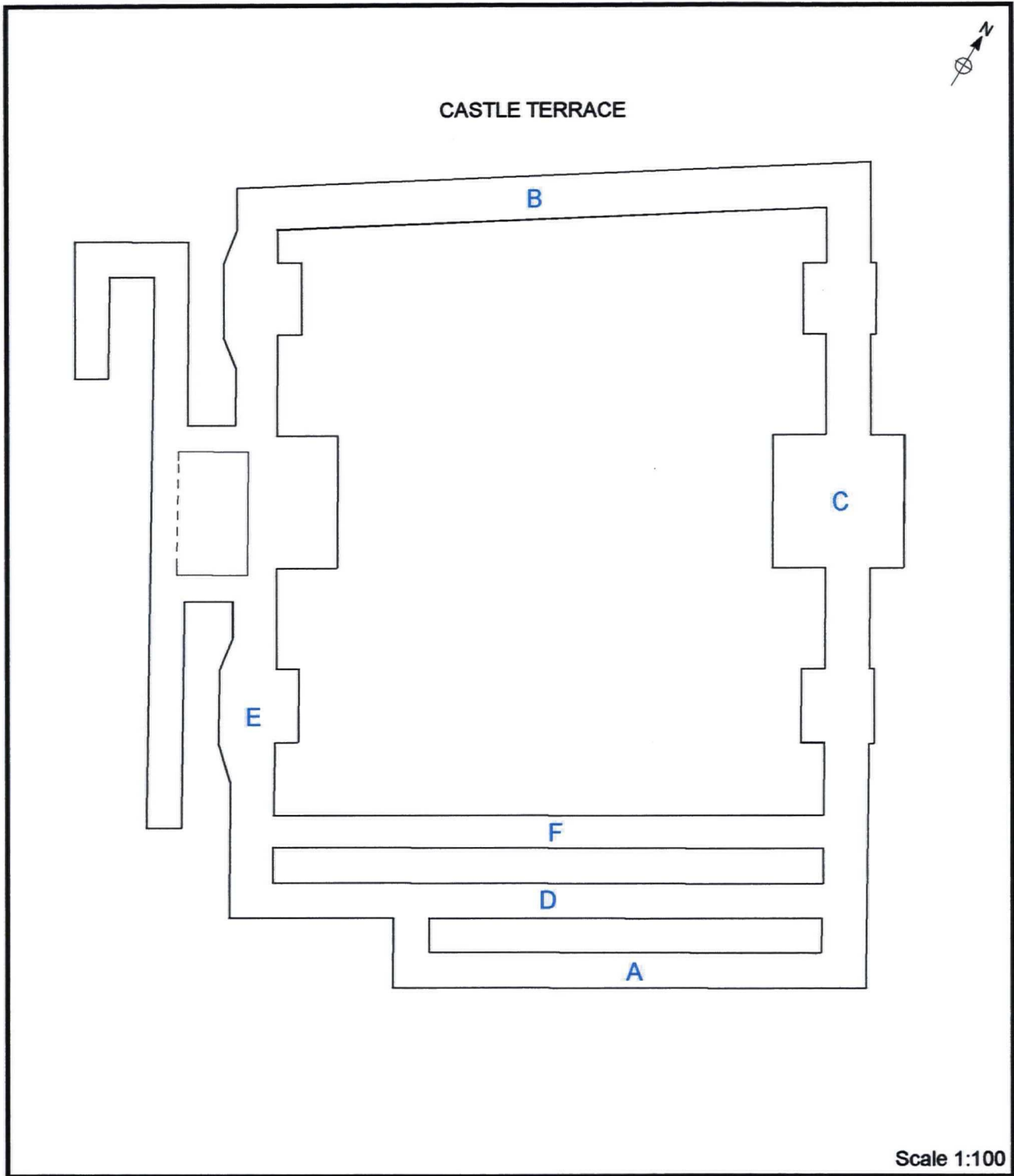


Figure 10. Watching Brief Footings