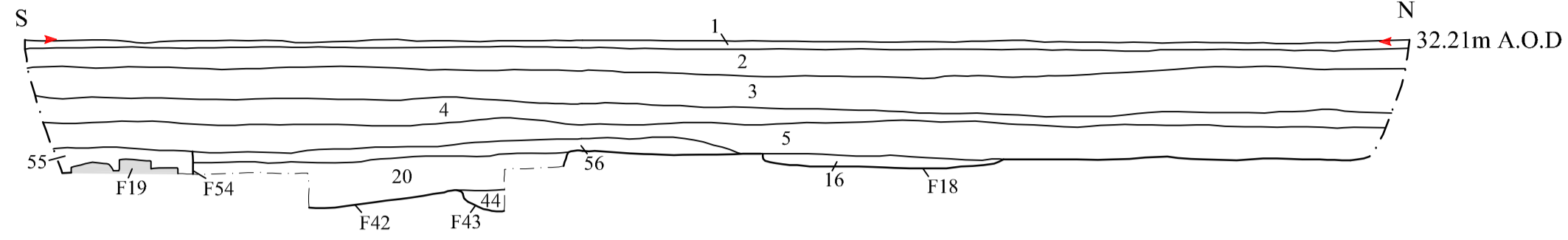
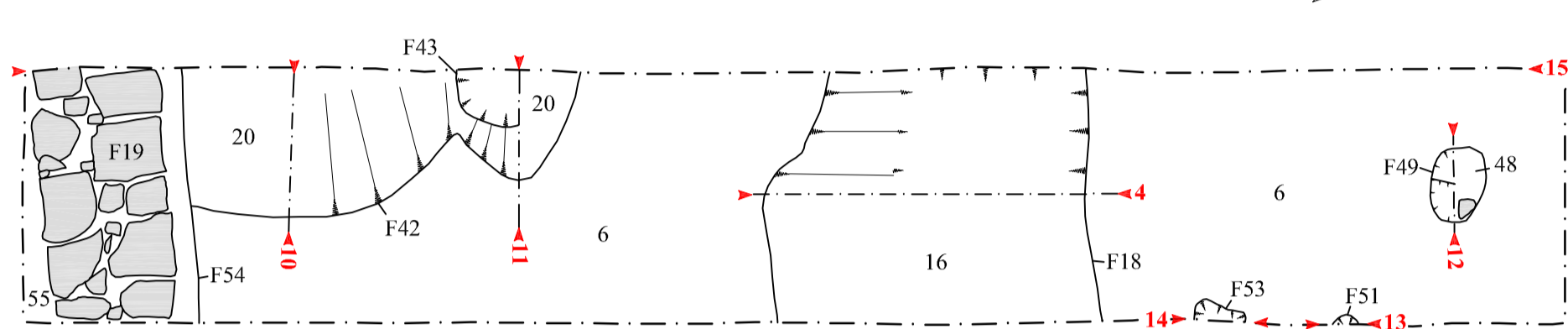


Trench 3/4, plan

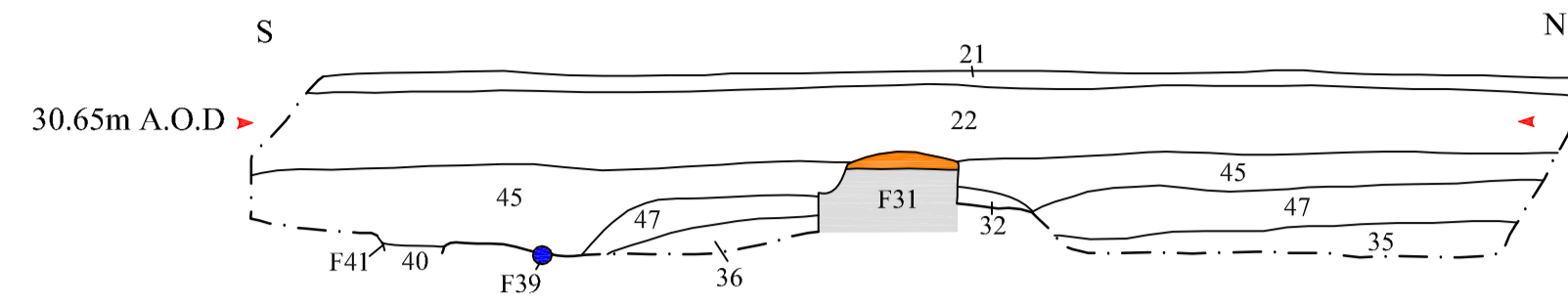
Trench 1, Section 15



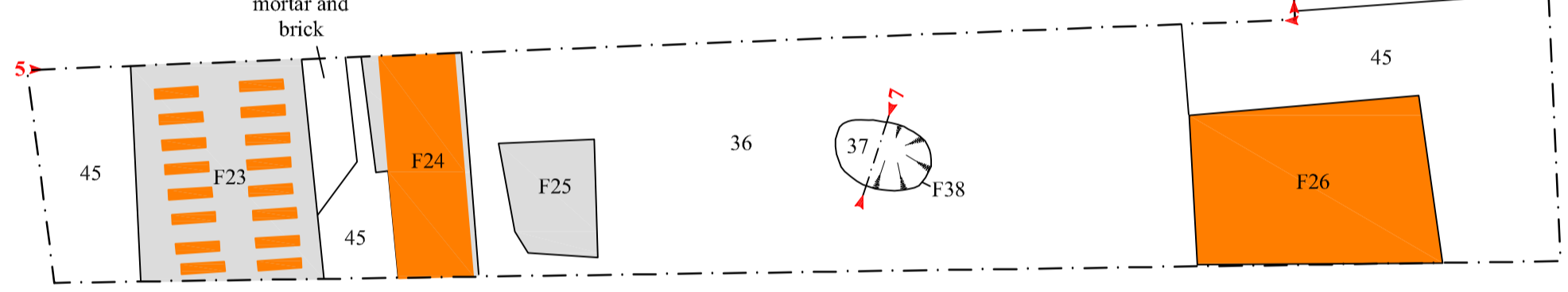
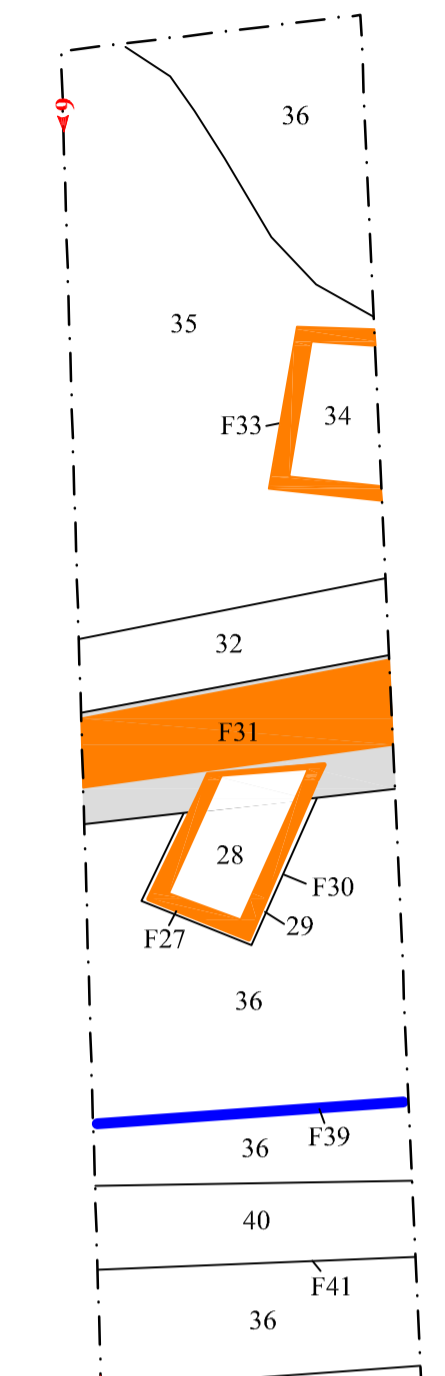
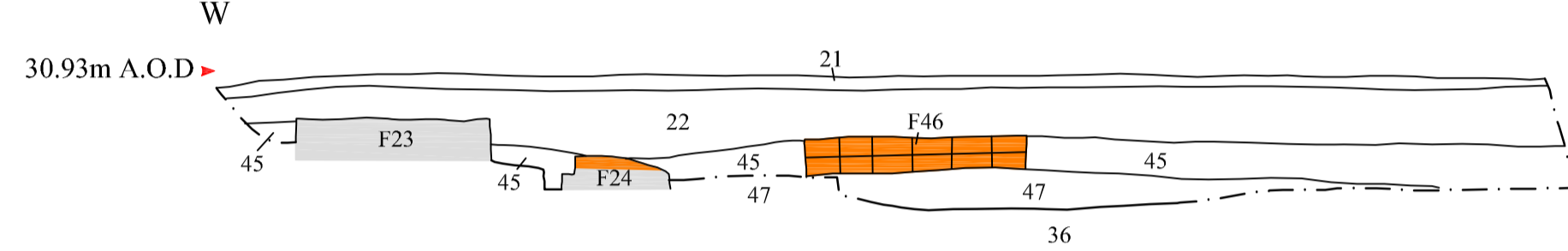
Trench 1, plan



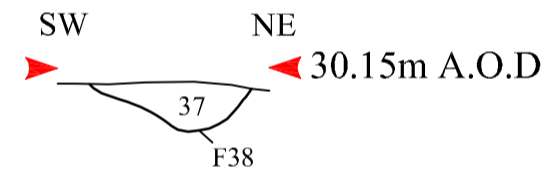
Trench 3/4, Section 6



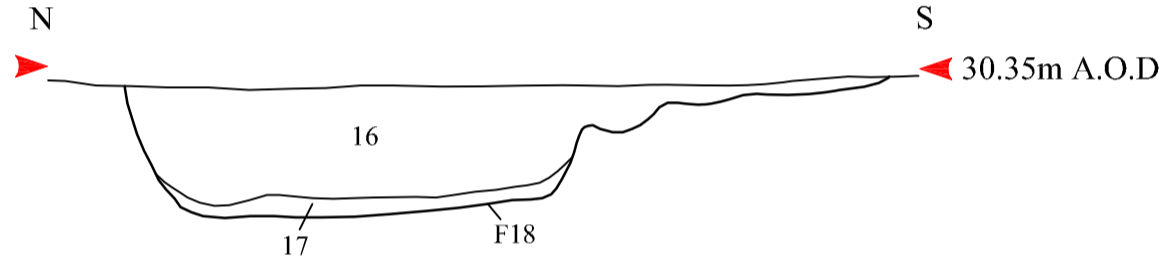
Trench 3/4, Section 5



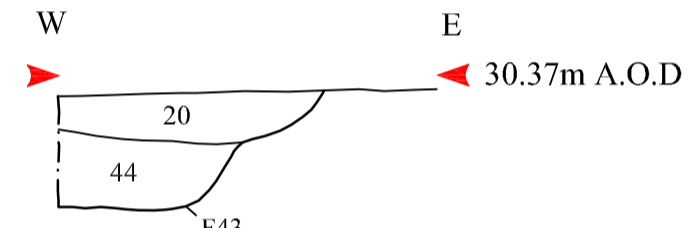
Section 7



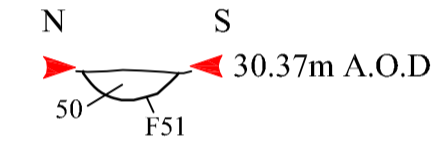
Trench 1, Section 4



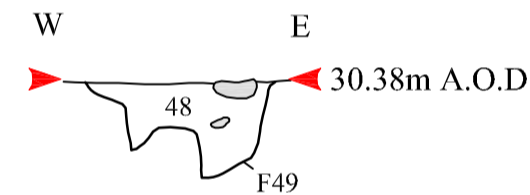
Trench 1, Section 11



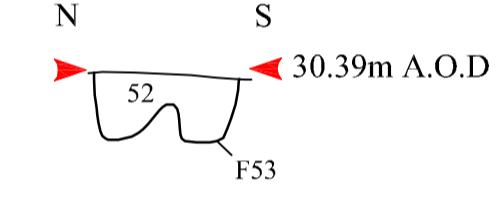
Trench 1, Section 13



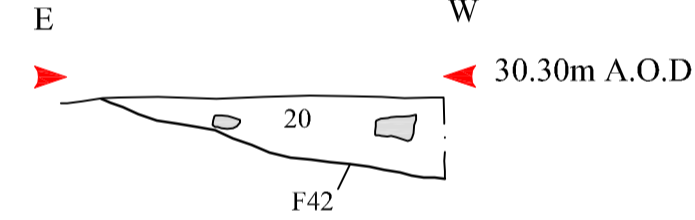
Trench 1, Section 12



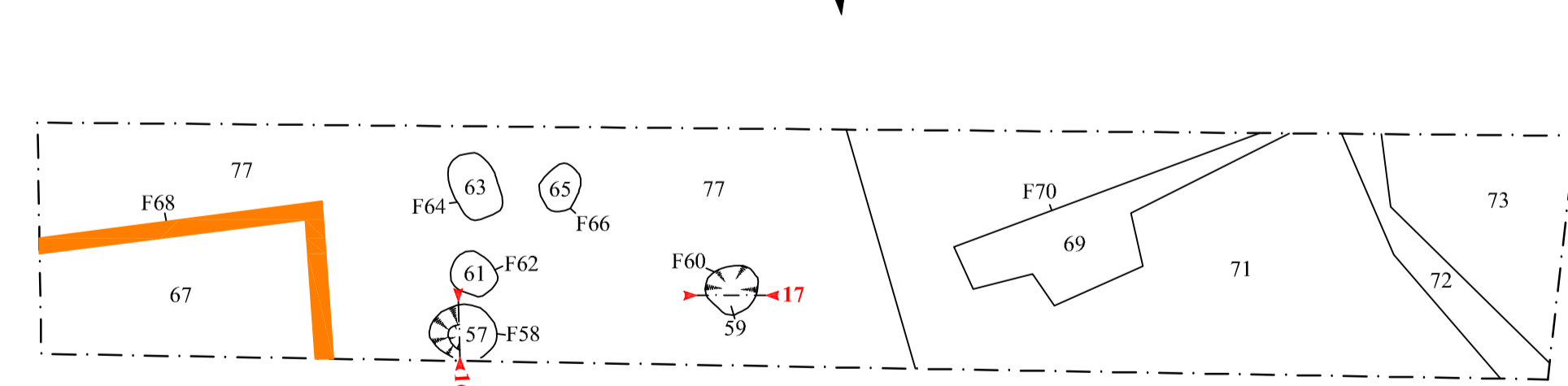
Trench 1, Section 14



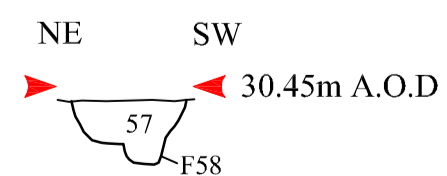
Trench 1, Section 10



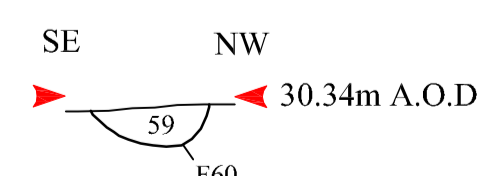
Trench 2, plan



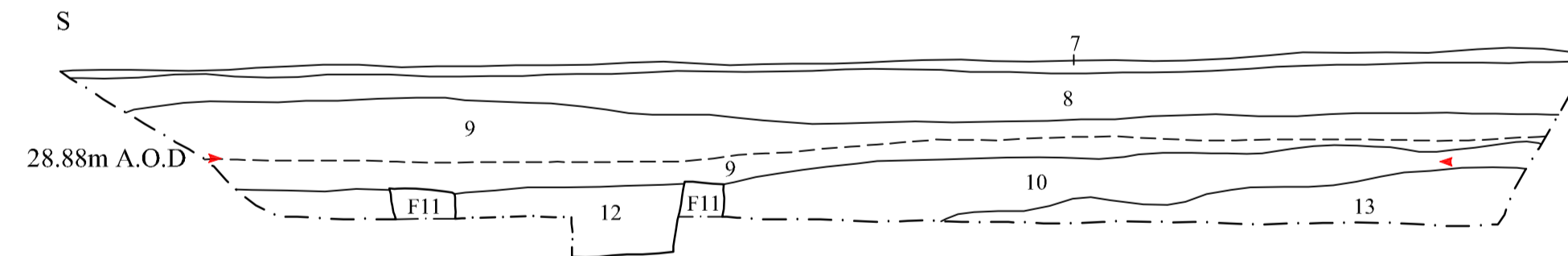
Trench 2, Section 16



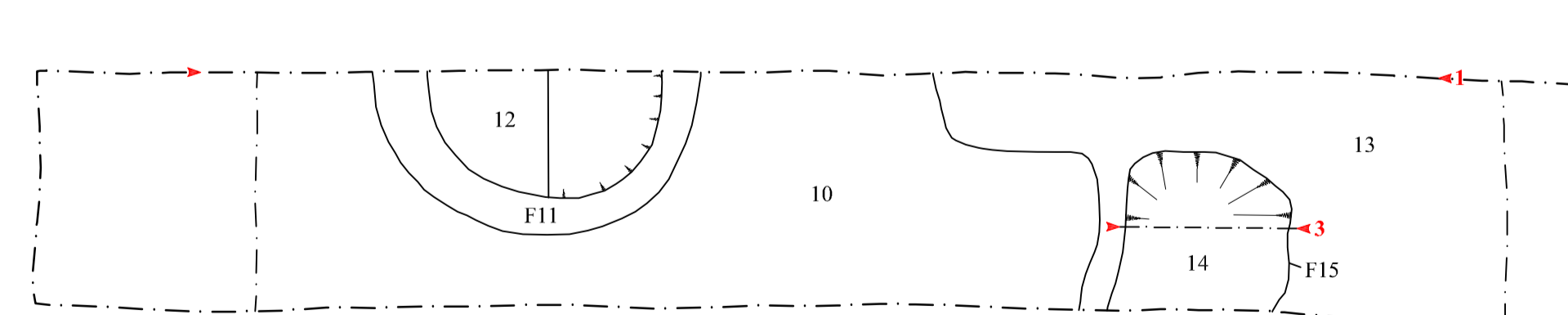
Trench 2, Section 17



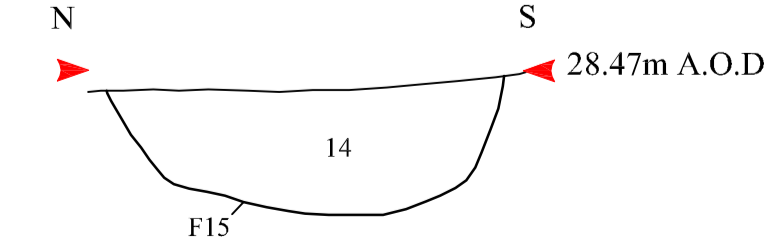
Trench 5, Section 1



Trench 5, plan



Trench 5, Section 2



limit of excavation
 section
 stone
 brick
 iron pipe

0 1m
 scale of feature sections 1:20 - for A1 plot
 0 2m
 scale of plans and trench sections 1:40 - for A1 plot

on behalf of
Lidl UK GmbH

Archaeological Services
 University of Durham
 Former GPL Coal Depot, Southgate,
 Pickering, North Yorkshire
 archaeological evaluation
 Report 2026
 Figure 3
 Trench plans and sections