

**Figure 2.** Proposed Development Area and Trenches 1, 2 and 3.

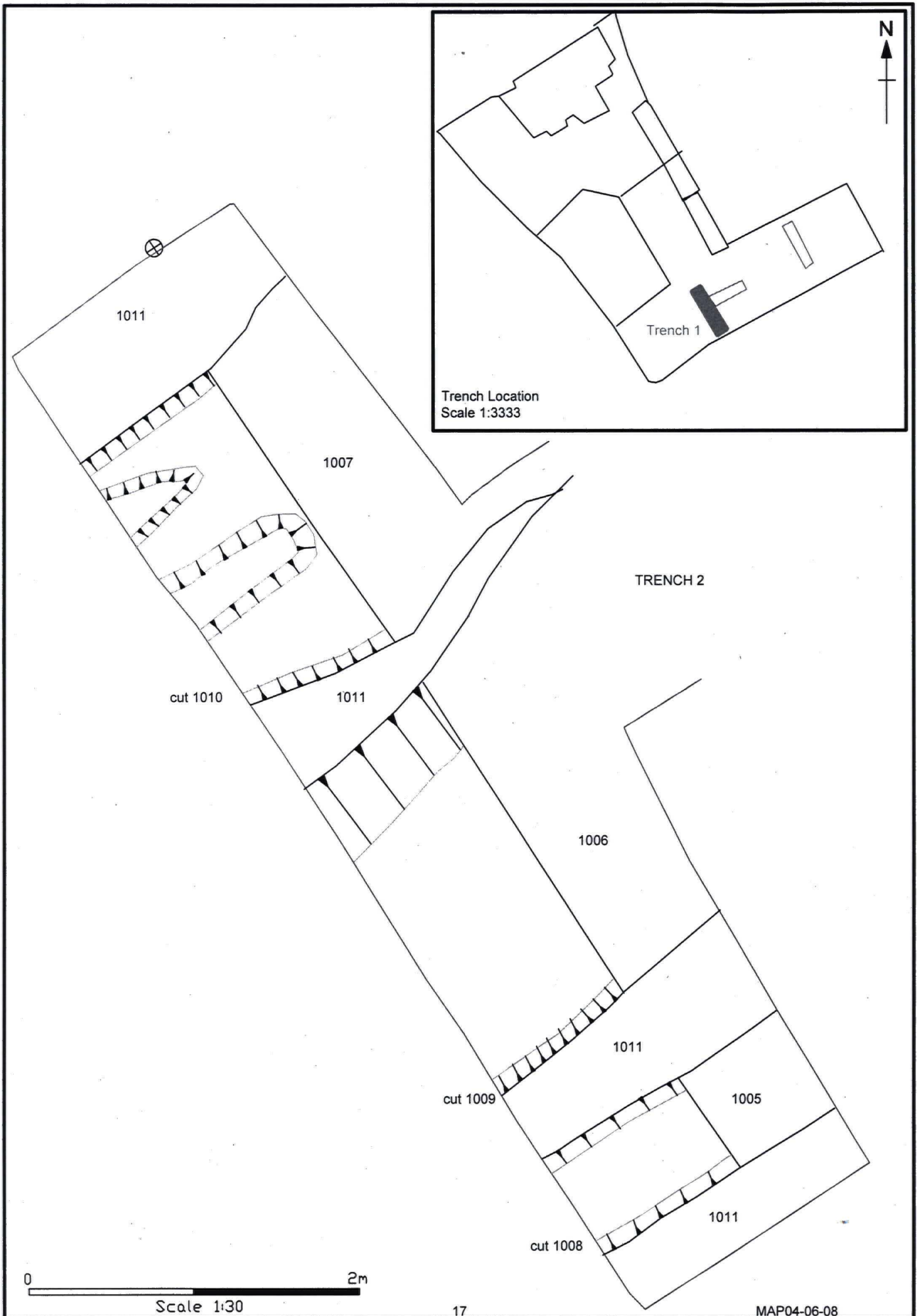


Figure 3. Plan of Trench 1 Features.

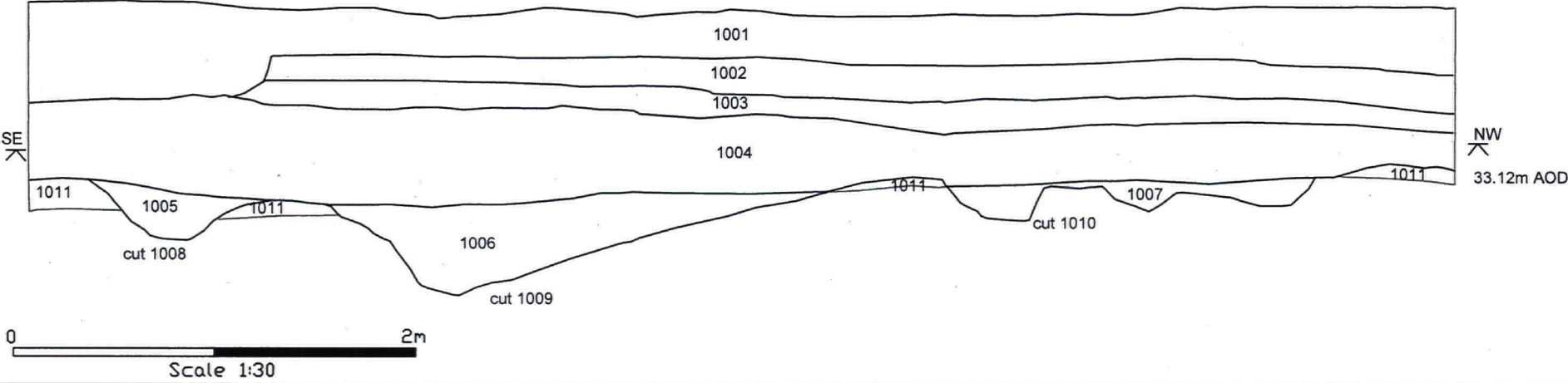
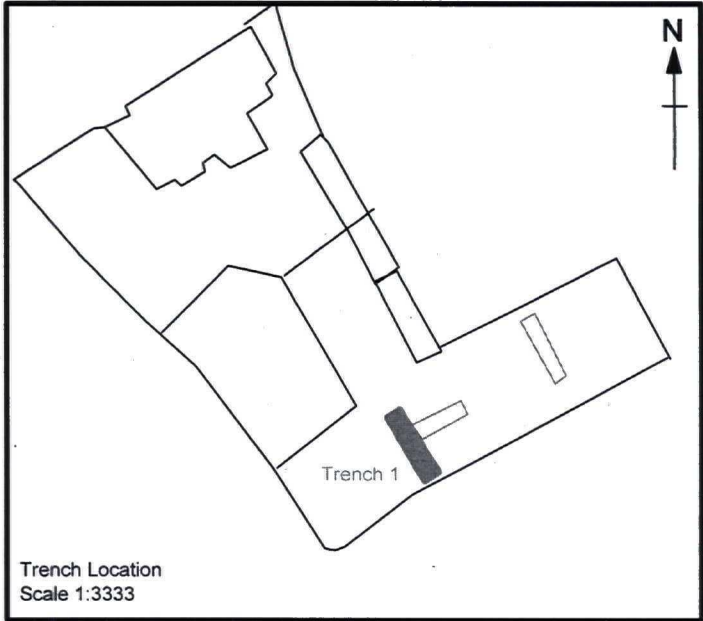


Figure 4. Trench 1 Section.

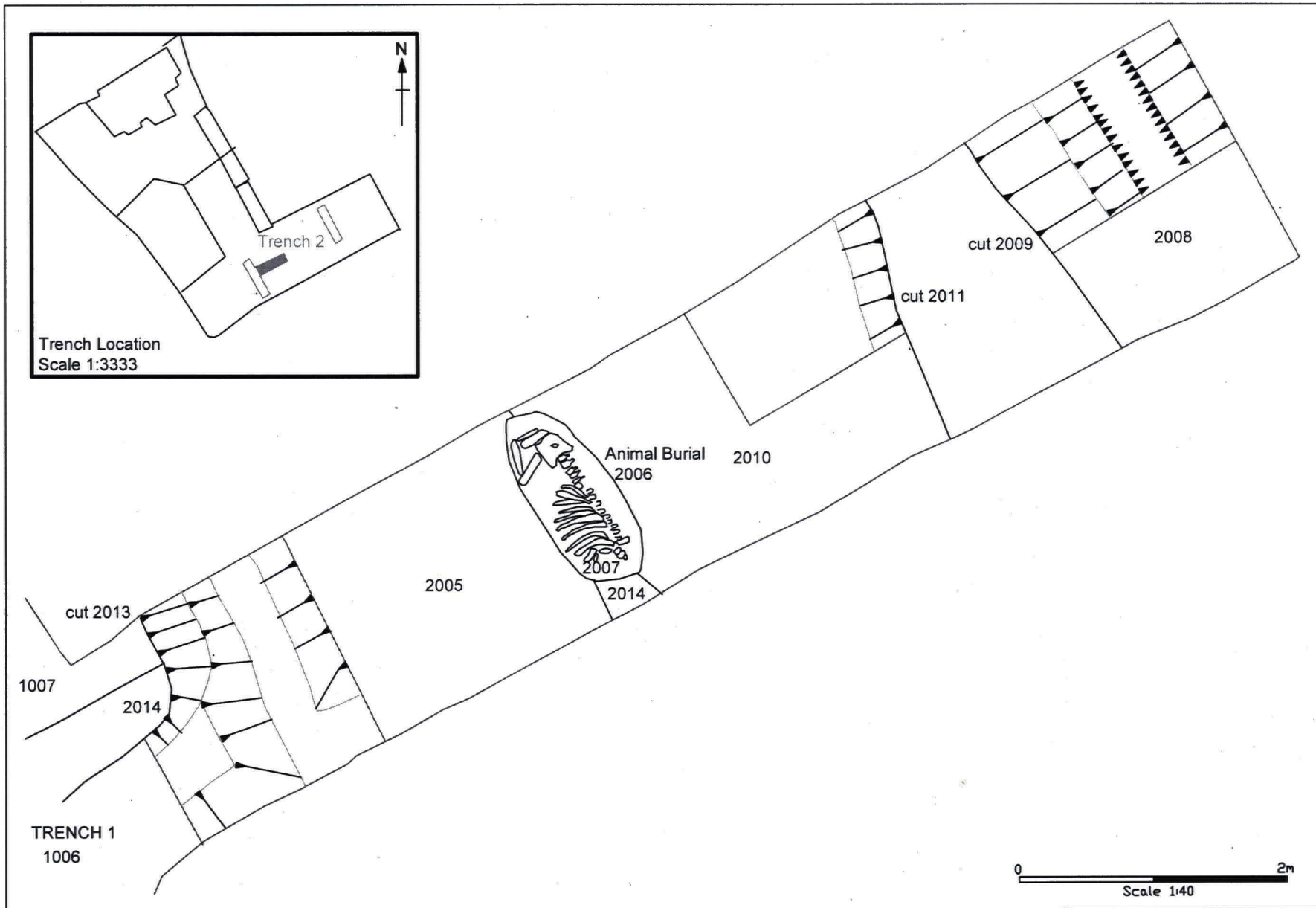


Figure 5. Plan of Trench 2 Features.

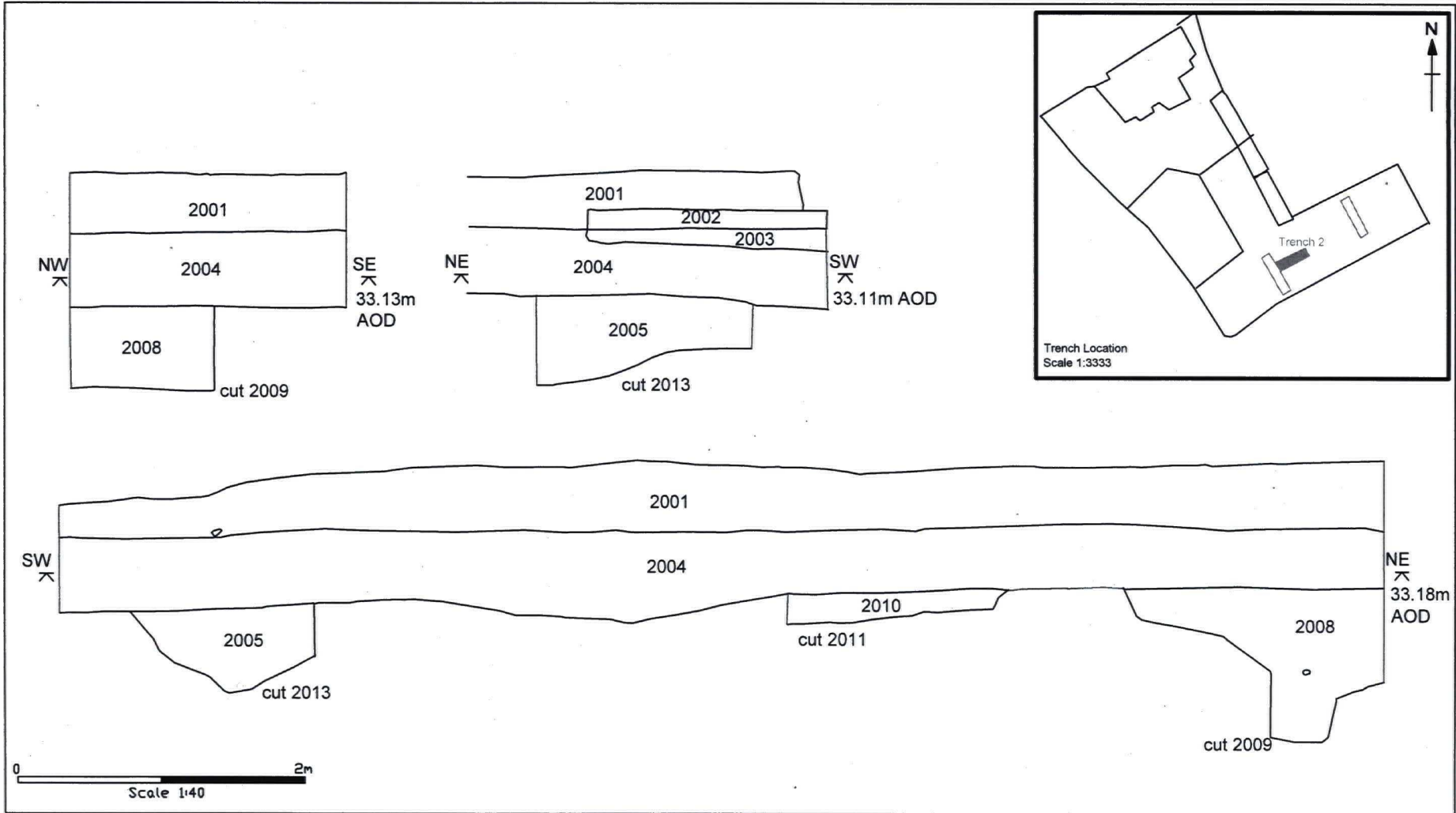


Figure 6. Trench 2 Sections.



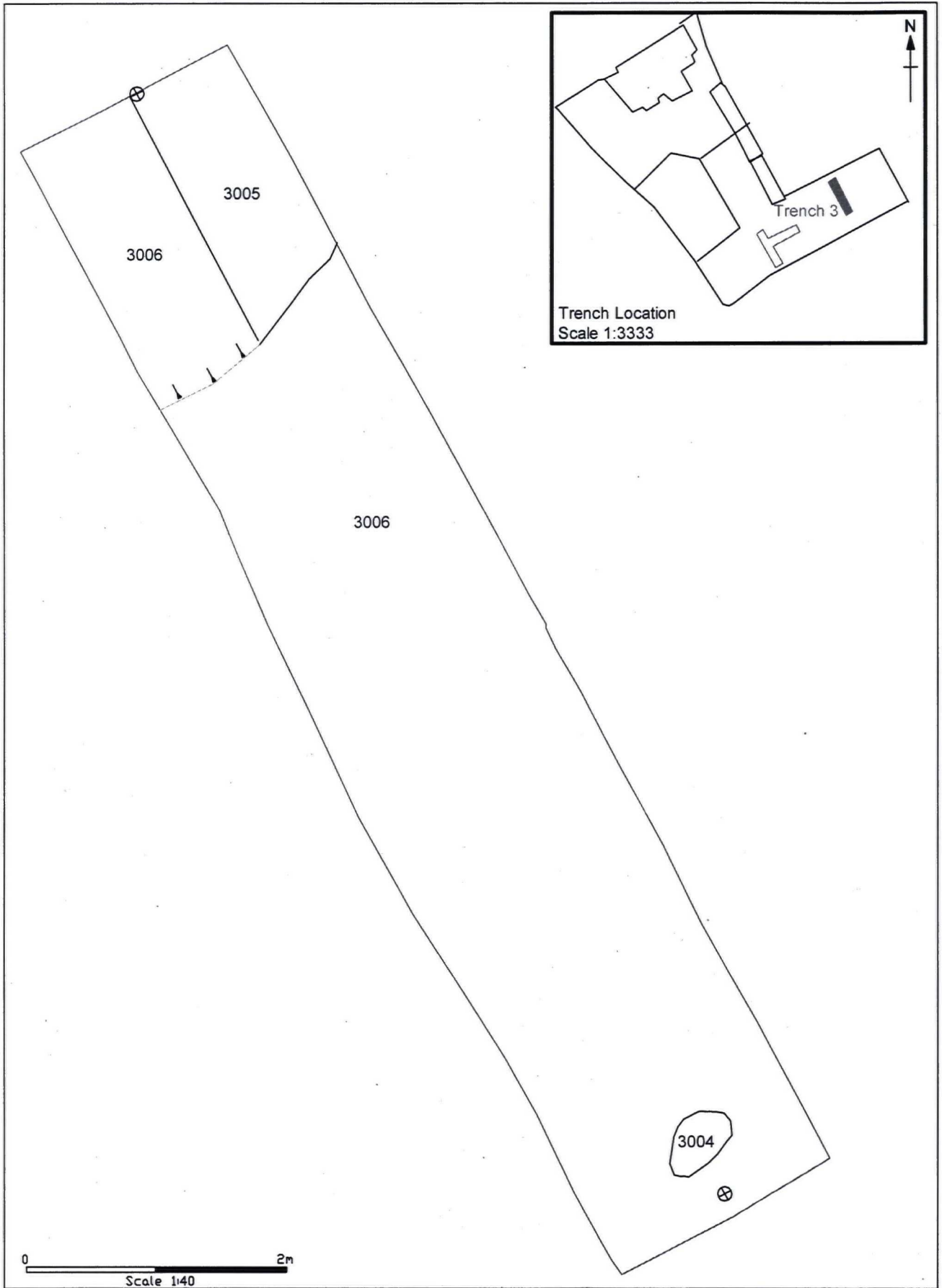
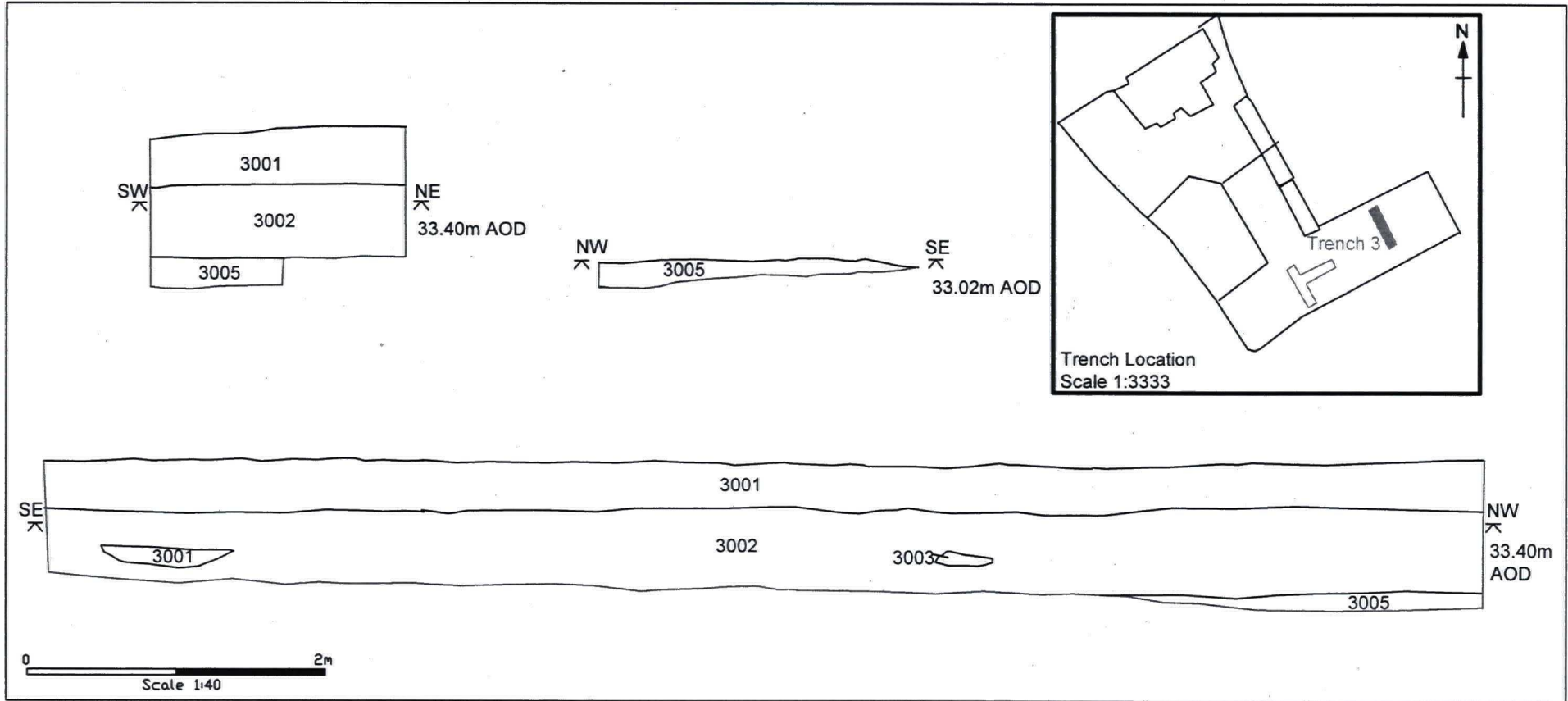


Figure 7. Plan of Trench 3 Deposits.



**Figure 8.** Trench 3 Sections.




**Plate 1. Area of Trenches 1 and 2 before excavation. Facing South-west.**




**Plate 2. Area of Trench 3 before excavation. Facing North-east.**





**Plate 3. Trench 1: Deposits 1005, 1006 and 1007, Facing South.**



**Plate 4. Trench 1: Cuts 1008, 1009 and 1010. Facing South.**





Plate 6. Trench 2: Ditch Cut 2009. Facing North.

MAP04-06-08




Plate 5. Trench 2: Deposits 2005, 2007, 2008 and 2010. Facing East.





**Plate 7. Trench 2: Animal Burial 2006 and Furrow Cut 2011. Facing East.**



**Plate 8. Trench 2: Furrow Cut 2013. Facing North.**




Plate 10. Trench 3: Deposit 3005. Facing North.



Plate 9. Trench 3: Deposits 3004 and 3005. Facing South.