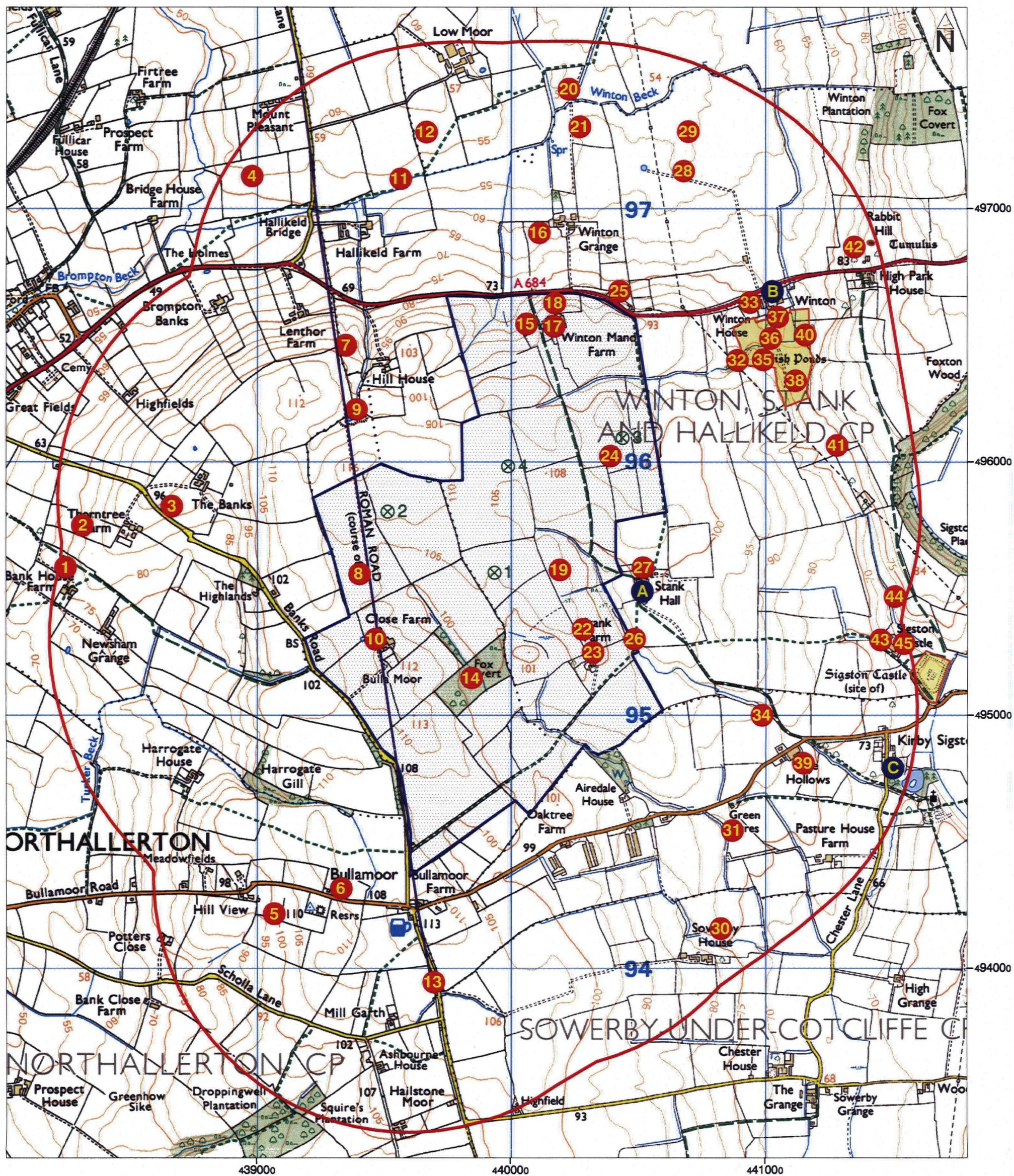


Fig. 1. Site location

Reproduced with the permission of the controller of Her Majesty's Stationery Office © Crown Copyright. Archaeological Services WYAS: licence LA076406, 2008.



© ASWYAS 2008.
 Archaeological Services W Y A S
 PO Box 30, Nephaw Lane South, Morley, LS27 0UG
 Tel: 0113 383 7500 Fax: 0113 383 7501

Based on Ordnance Survey digital mapping with the permission of the controller of Her Majesty's Stationary Office.
 © Crown Copyright.
 Archaeological Services W Y A S: licence LA076406, 2008.

	Study area
	Proposed development area
	Catalogued archaeological site or feature
	Listed building
	Roman Road (Margary No. 80)
	Scheduled Monument
	Proposed turbine site

Fig. 2. The study area and catalogued archaeological sites (1:15 000 scale based on 1:25 000 scale mapping)

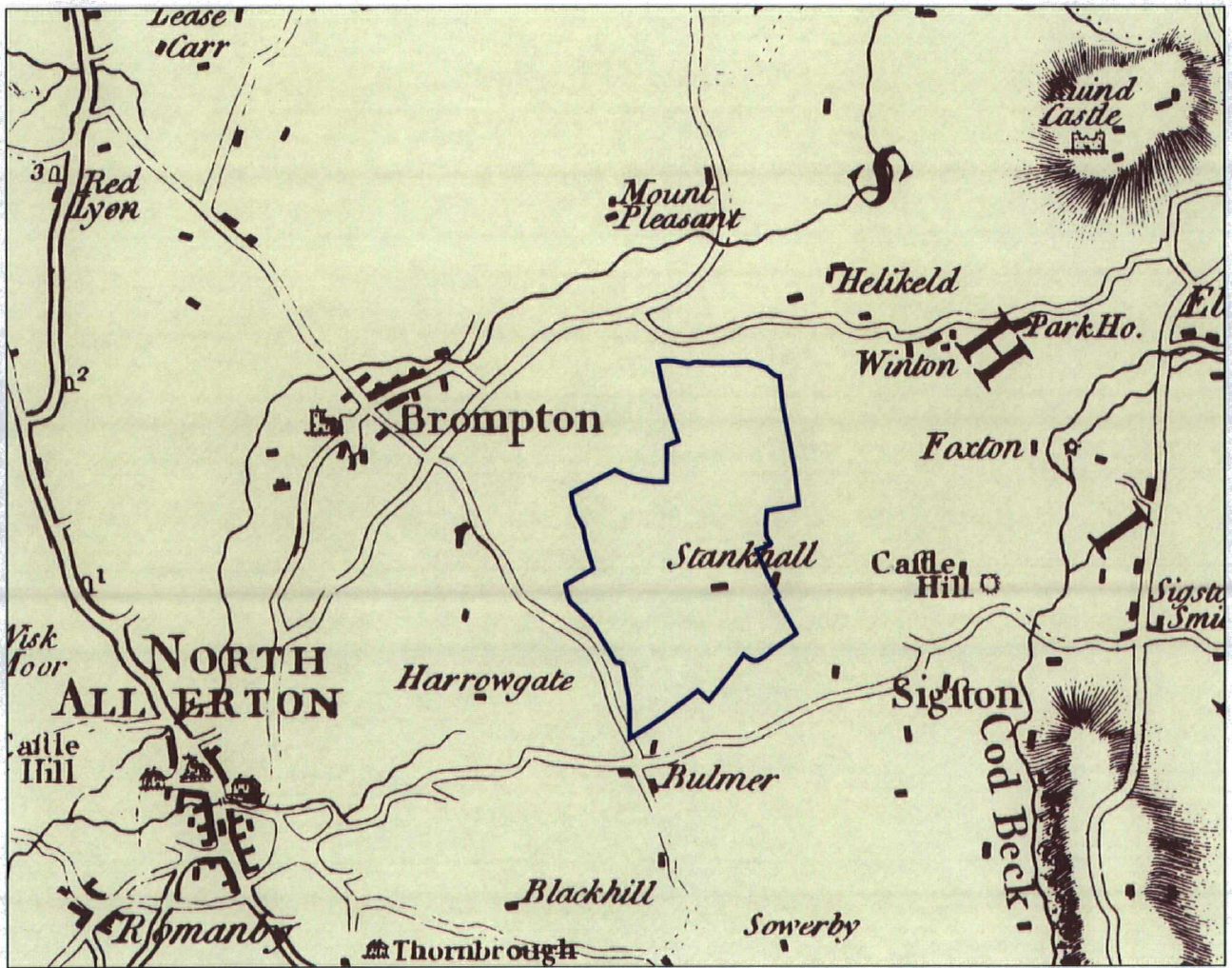


Fig. 3. Extracts from Jeffery's Map of Yorkshire from 1775, showing the approximate position of the proposed development site

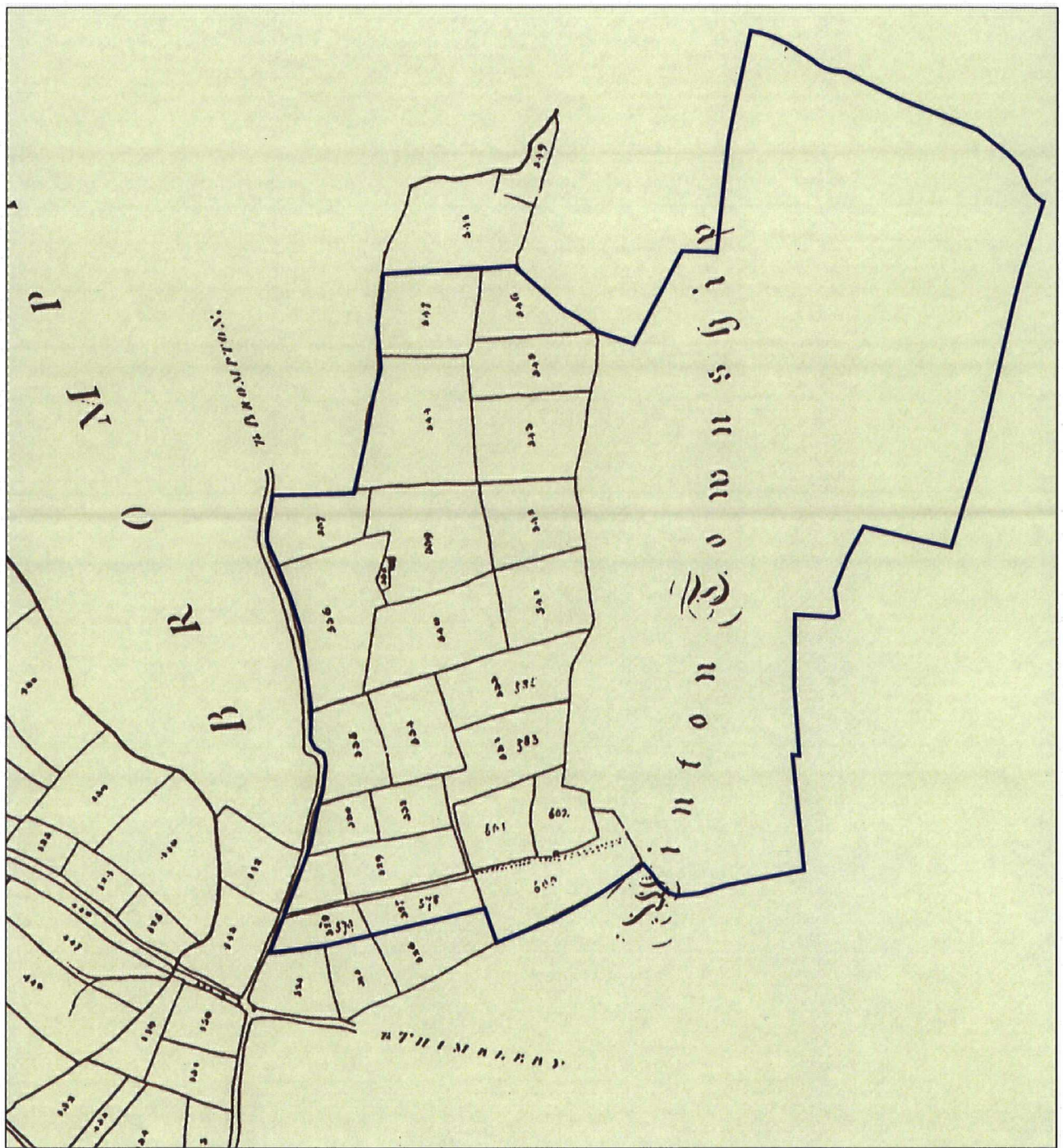


Fig. 4. Extract from the Plan of the Township of Northallerton from 1797 (NYCRO Ref. ZEK 1/3)



Fig. 5. Extract from the Tithe Map of Winton of 1845 (NYCRO Ref. T MIC 1803/87-92)



Fig. 6 Extract from the First Edition Ordnance Survey 6 inch map of 1857 (sheet 56)

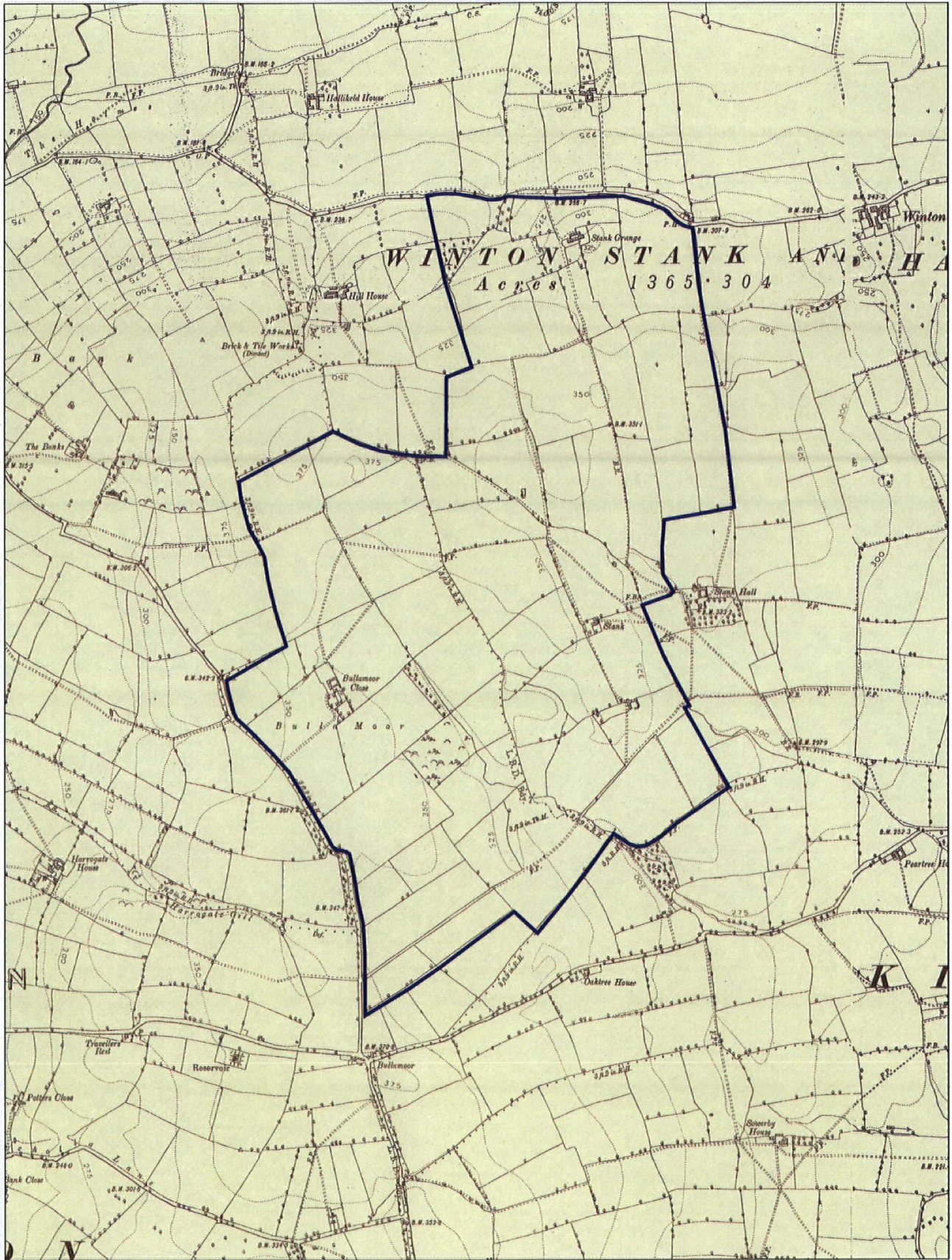


Fig. 7. Combined extracts from the Ordnance Survey 6 inch maps of 1895 (sheets 56 NW, NE, SW and SE)



Fig. 8. Combined extracts from the Ordnance Survey 6 inch maps of 1914, 1915 and 1919 (sheets 56 NE, NW, SE and SW)



Fig. 9. Combined extracts from the Ordnance Survey 6 inch maps of 1930 (sheets 56 NE, NW, SE and SW)



Plate 1. The proposed site of Wind Turbine 1, looking south-west



Plate 2. The proposed site of Wind Turbine 2, looking west



Plate 3. The proposed site of Wind Turbine 3, looking north-east



Plate 4. The proposed site of Wind Turbine 4, looking west

Bibliography

- Adamson, N., and Hale, D., 2005b, 'Brompton, Northallerton, Romanby Flood Alleviation Scheme, N Yorks: geotechnical test-pit excavation: archaeological watching brief' Archaeological Services, University of Durham
- Anon., 1797, 'Plan of the Township of Northallerton', North Yorkshire County Record Office ref. ZEK 1/3)
- Archaeology Data Service, <http://ads.ahds.ac.uk>
- British Geology Survey, 2001, Solid Geology Map UK South Sheet, 1:625 000 scale
- Cardwell, P., 1986/7, 'DYAS Survey'
- Goldberg, J., 2003, 'Population and settlement in the later Middle Ages', in R. A. Butlin (ed.) *Historical Atlas of North Yorkshire*, Westbury, 95-98
- Fraser, R., 2002, 'Access track installation: Winton Medieval settlement. National Monument No. 34825' NAA Report
- Hale, D., 2004, 'Brompton, Northallerton, Romanby Flood Alleviation Scheme, North Yorkshire', Archaeological Services, University of Durham
- Hale, D., 2005, 'Brompton, Northallerton, Romanby Flood Alleviation Scheme, N Yorks: geophysical surveys (Phase 2) and updated project design', Archaeological Services, University of Durham
- Hooke, D., 1998, *The Landscape of Anglo-Saxon England*, Leicester University Press
- IFA, 2001, *Standards and Guidance for Archaeological Desk-Based Assessments*, Institute of Field Archaeologists
- Jeffery's Map of Yorkshire 1775
- MAGIC, www.magic.gov.uk
- Margary, I. D., 1973, *Roman Roads in Britain*, John Baker
- NAA, 2007, 'Bullamoor CRE Improvements, Northallerton, North Yorkshire. Negative watching brief report', Northern Archaeological Associates Report
- Ordnance Survey, 1857, First Edition County Series 6 inch map sheet Yorkshire LVI (surveyed 1854)
- Ordnance Survey, 1895a, County Series 6 inch map sheet Yorkshire LVI.NW (surveyed 1892-3)
- Ordnance Survey, 1895b, County Series 6 inch map sheet Yorkshire LVI.NE (surveyed 1892-1893)
- Ordnance Survey, 1895c, County Series 6 inch map sheet Yorkshire LVI.SE (surveyed 1892-1893)
- Ordnance Survey, 1895d, County Series 6 inch map sheet Yorkshire LVI.SW (surveyed 1892-1893)
- Ordnance Survey, 1914, County Series 6 inch map sheet Yorkshire LVI.NE (revised 1910)
- Ordnance Survey, 1915, County Series 6 inch map sheet Yorkshire LVI.NW (revised 1912)
- Ordnance Survey, 1919a, County Series 6 inch map sheet Yorkshire LVI.SE (revised 1910)

- Ordnance Survey, 1919b, County Series 6 inch map sheet Yorkshire LVI.SW (revised 1911-1912)
- Ordnance Survey, 1930a, County Series 6 inch map sheet Yorkshire LVI.NW (revised 1927)
- Ordnance Survey, 1930b, County Series 6 inch map sheet Yorkshire LVI.NE (revised 1927)
- Ordnance Survey, 1930c, County Series 6 inch map sheet Yorkshire LVI.SE (revised 1927)
- Ordnance Survey, 1930d, County Series 6 inch map sheet Yorkshire LVI.SW (revised 1927)
- Page, W., 1914, *A History of the County of York*
- Royal Commission on the Historic Monuments of England, 1996, *Excavation Index: North Yorkshire (Excluding York)*
- Smith, A.G., 1970, 'The Influence of Mesolithic and Neolithic Man on British Vegetation: a discussion' in D. Walker and R.G. West (eds), *Studies in the vegetational history of the British Isles*, Cambridge: University Press, 81-93
- Soil Survey of England and Wales, 1980, Soils of Northern England Sheet 1
- Tithe Map of Winton, 1845, North Yorkshire County Record Office ref. T MIC 1803/87-92
- Vyner, B., 2003, 'The Iron Age', in R.A. Butlin (ed.) *Historical Atlas of North Yorkshire*, 42-47
- Whellan, T., 1859, *History and topography of the city of York and the North Riding of Yorkshire 2.*
- Williams, A., and Martin, G. H., 1992, *Domesday Book. A Complete Translation.* Penguin