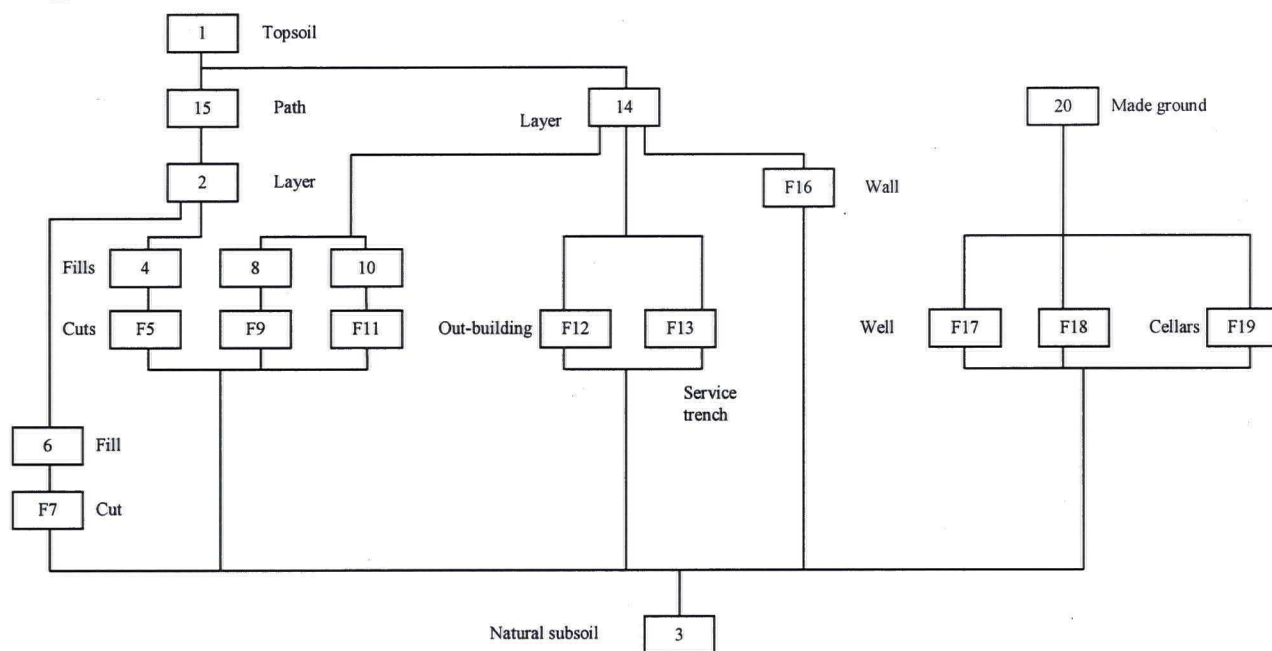


Appendix 3: Stratigraphic matrix



on behalf of
North Yorkshire County Council

**North-east access road, west of Market Place, Ripon,
North Yorkshire
archaeological works**

Report 1960

Figure 1

Site location

*Reproduced from Explorer 299 1:25 000 by
permission of Ordnance Survey on behalf of
The Controller of Her Majesty's Stationery
Office. © Crown copyright 2000. All rights
reserved. Licence number AL100002176*



proposed
development area



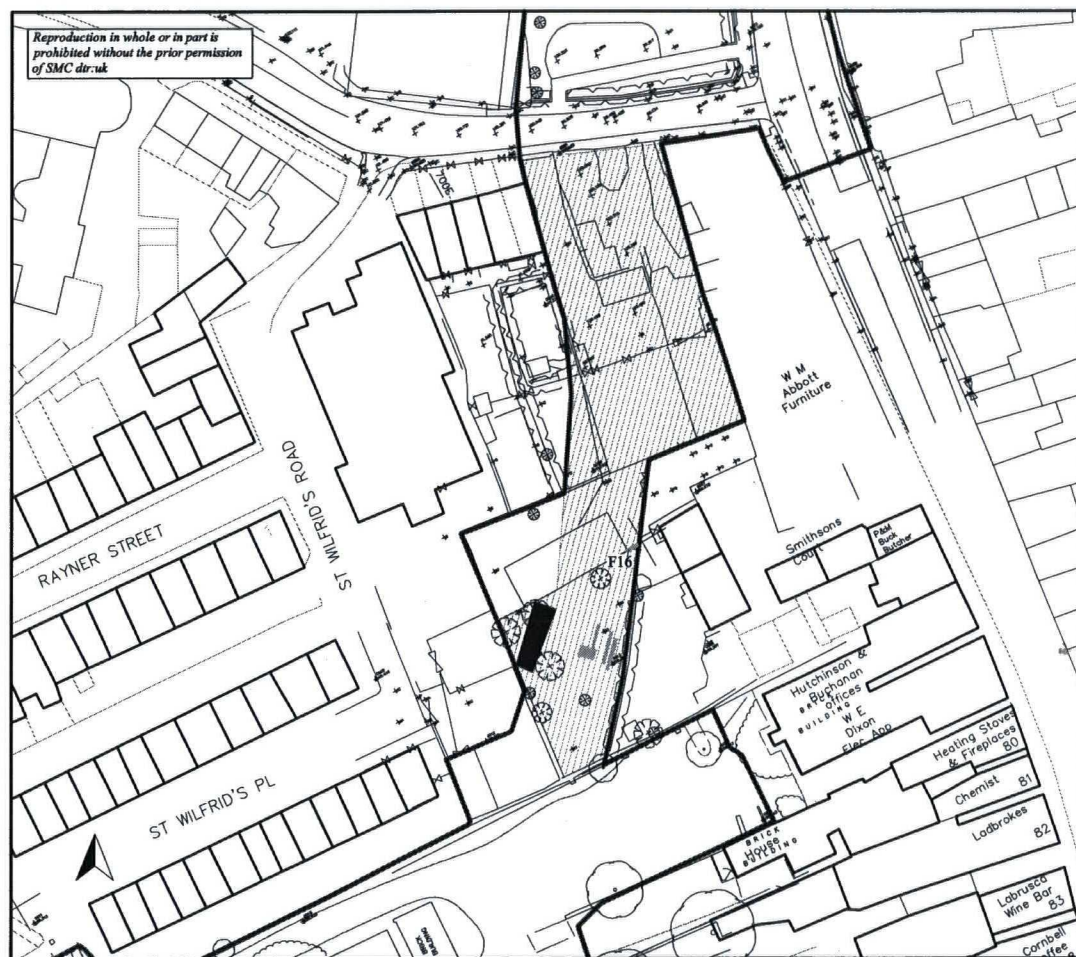
archaeological
monitoring

0 1km

scale 1:25 000 - for A4 plot



Reproduction in whole or in part is prohibited without the prior permission of SMC dr-uk



North-east access road, west of Market Place, Ripon, North Yorkshire

archaeological works





Report 1960

Figure 2

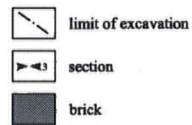
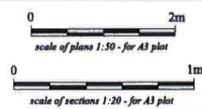
Trench and feature location within the area of archaeological monitoring

on behalf of
North Yorkshire County Council

0 25m
scale 1:500 - for A3 plot

-  trench (plan 2, figure 3)
-  post-medieval/modern feature (plan 6, figure 3)
-  area of archaeological monitoring
-  development area

on behalf of
North Yorkshire County Council


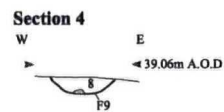
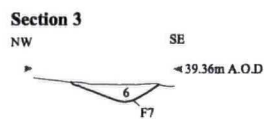
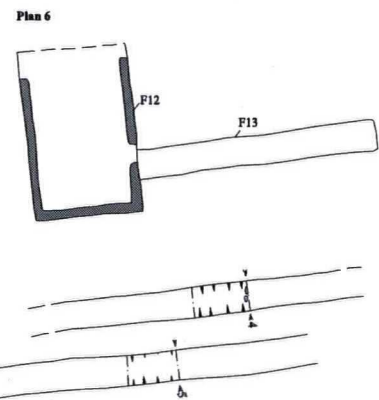
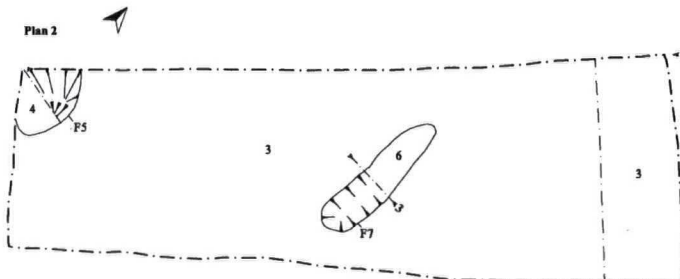
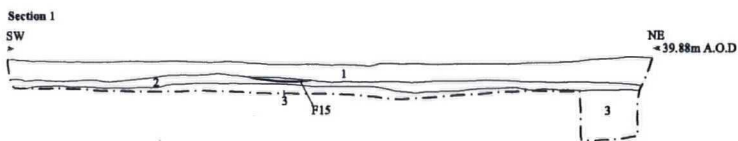


North-east access road, west of Market
Place, Ripon, North Yorkshire

archaeological works

Report 1960

Figure 3
Plans and sections






Figure 4 General view of trench, looking south




Figure 5 Shallow feature [F5] in south-west corner



Figure 6 Typical trench section, showing F5 in right of shot, looking south



Figure 7 Probable medieval feature [F7], looking north




Figure 8 Parallel linear features [F9] & [F11], looking north-east



Figure 9 Remains of modern out-building and service trench [F12 & F13], looking south-west




Figure 10 Well [F17], looking north



Figure 11 Cellars [F19] stretching back from Coltsgate Hill, looking north