

Fig. 1. Site location

Reproduced with the permission of the controller of Her Majesty's Stationery Office © Crown Copyright. Archaeological Services WYAS: licence LA076406, 2008.



Fig. 2. Grey-scale plot of geophysical survey data and trail trench location (1:2500 @ A4)

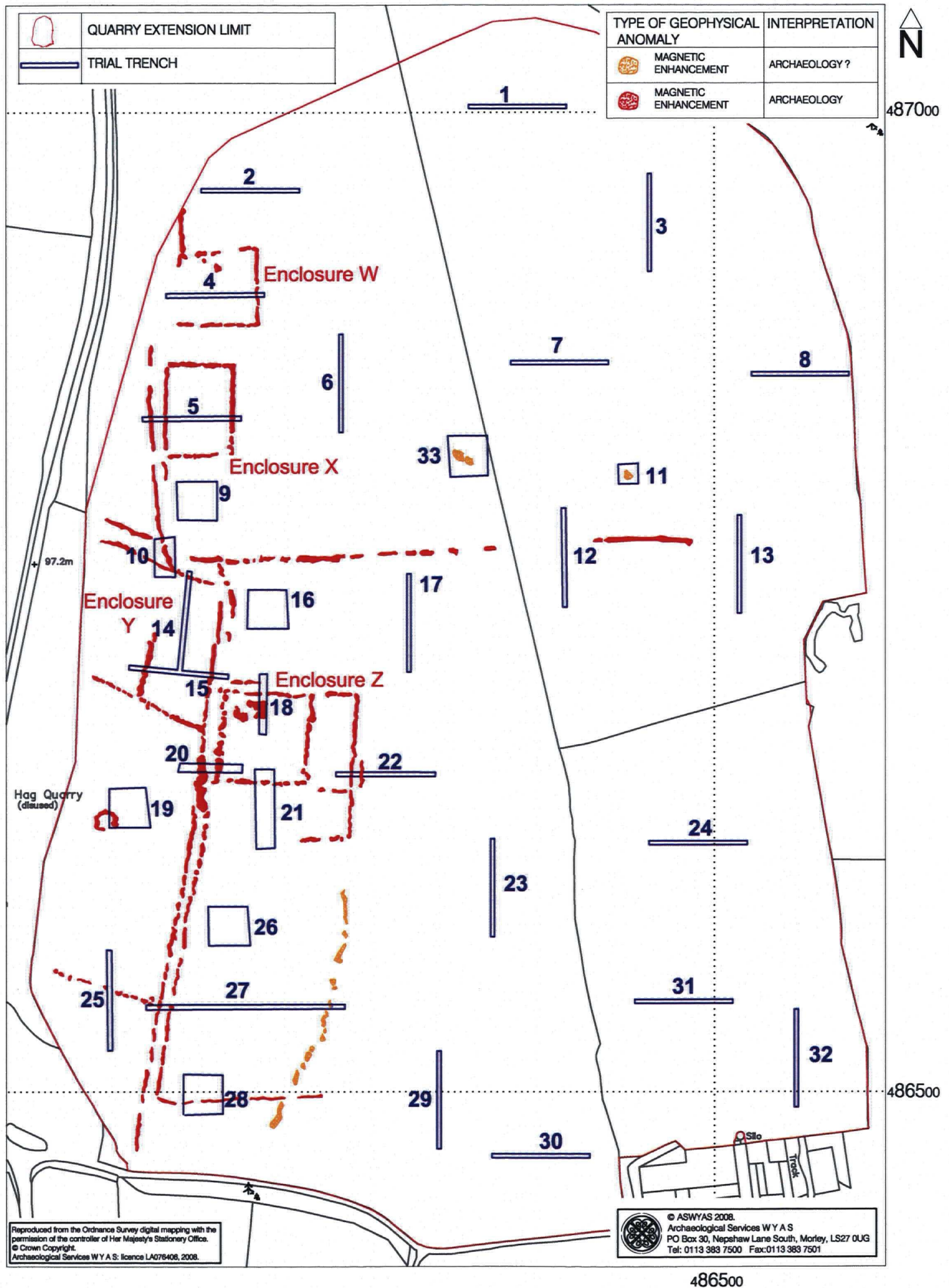


Fig. 3. Trench location plan with respect to interpretive geophysical survey data (1:2500 @ A4)

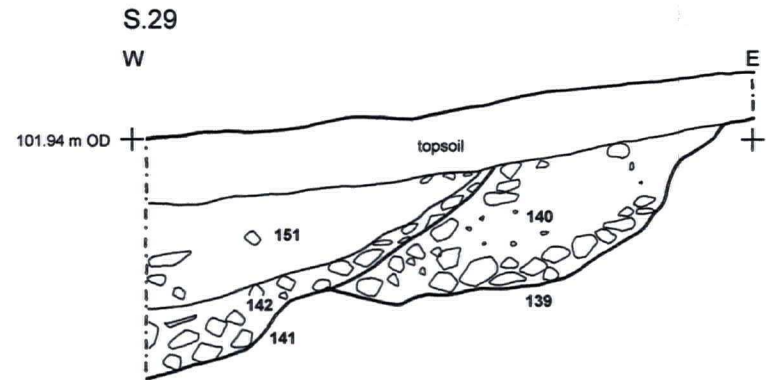
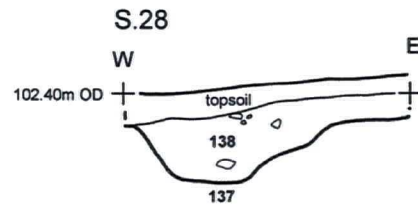
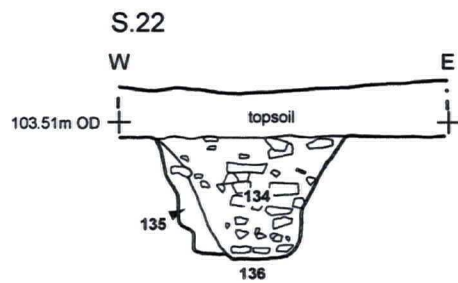



Fig. 4. Trench 4 plan and sections

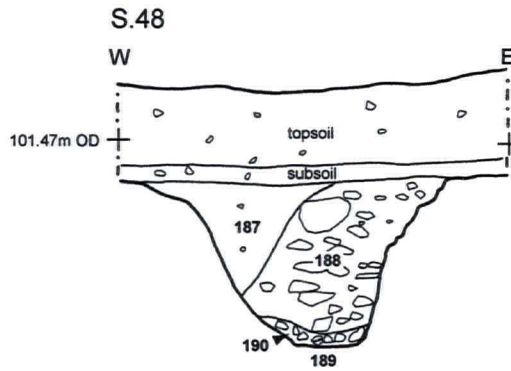
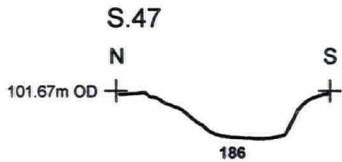
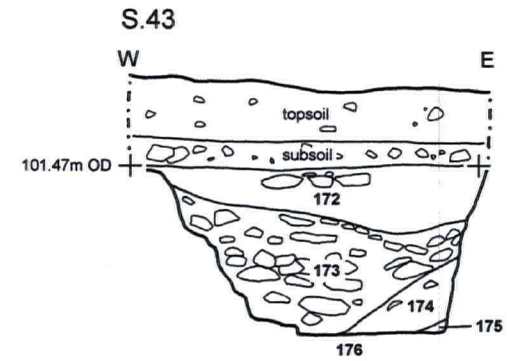
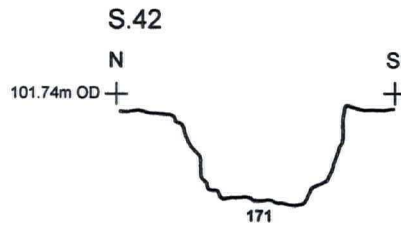
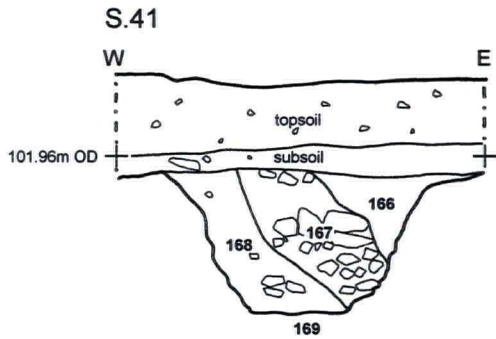

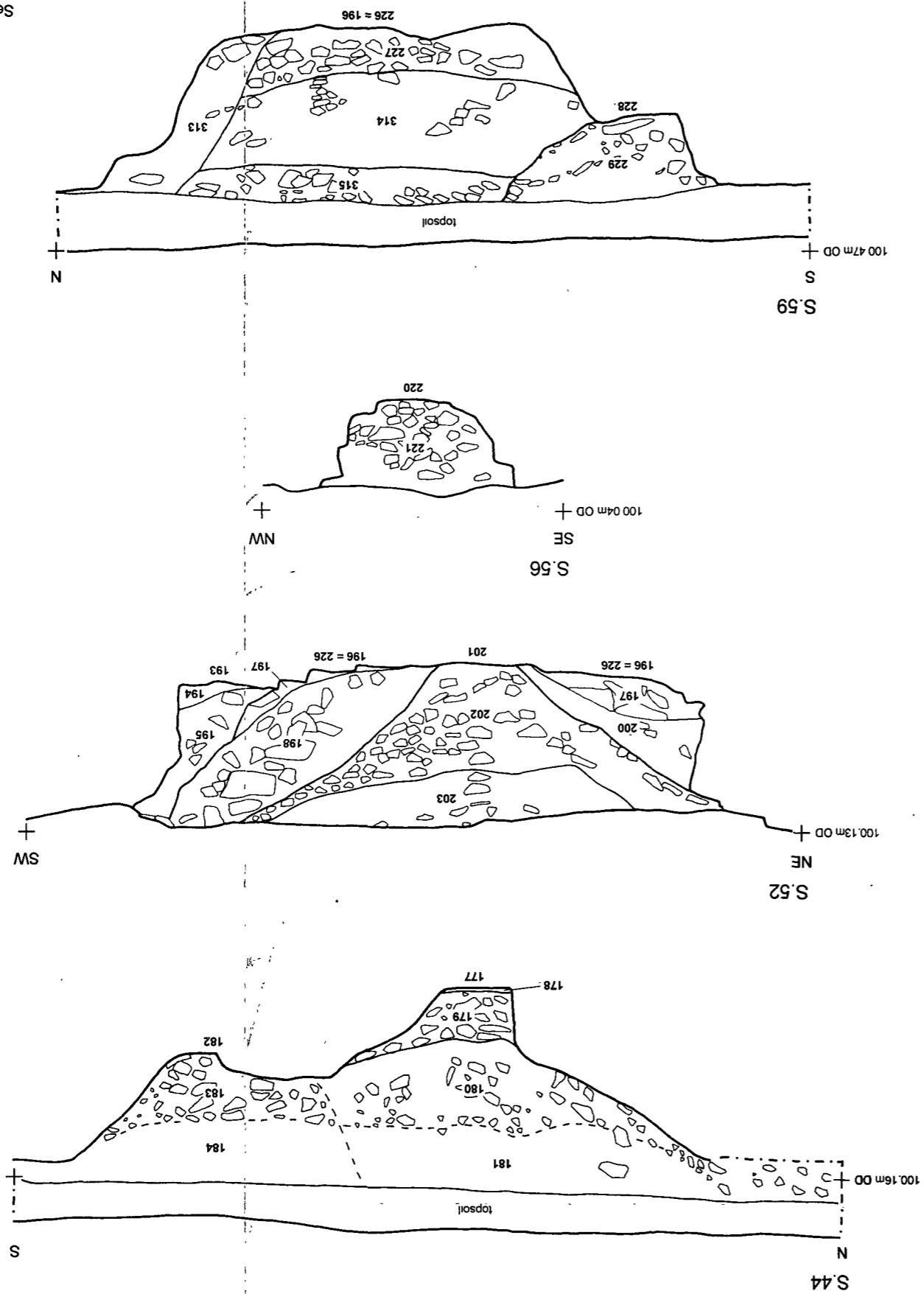
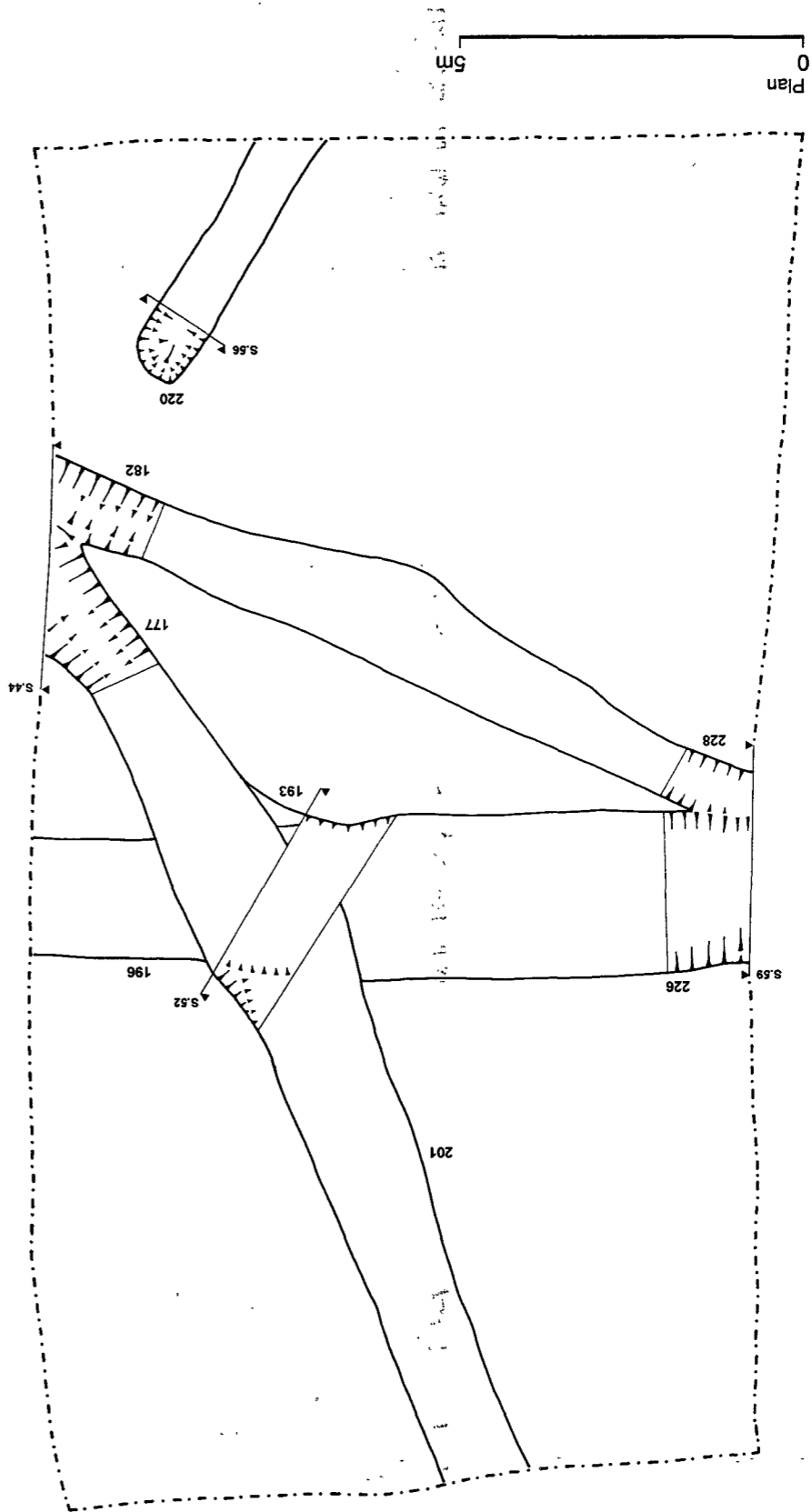


Fig. 5. Trench 5 plan and sections

Fig. 6. Trench 10 plan and sections



Sections
0
1m

Plan
0
5m

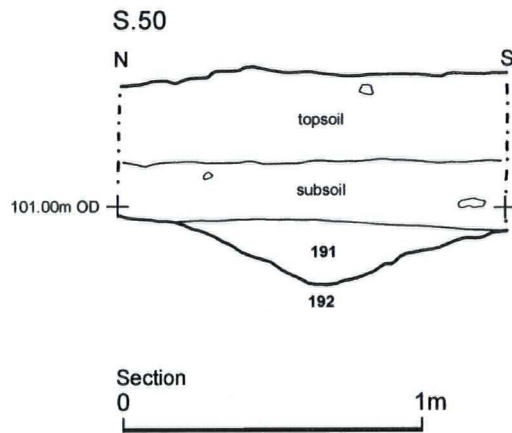


Fig. 7. Trench 12 plan and section

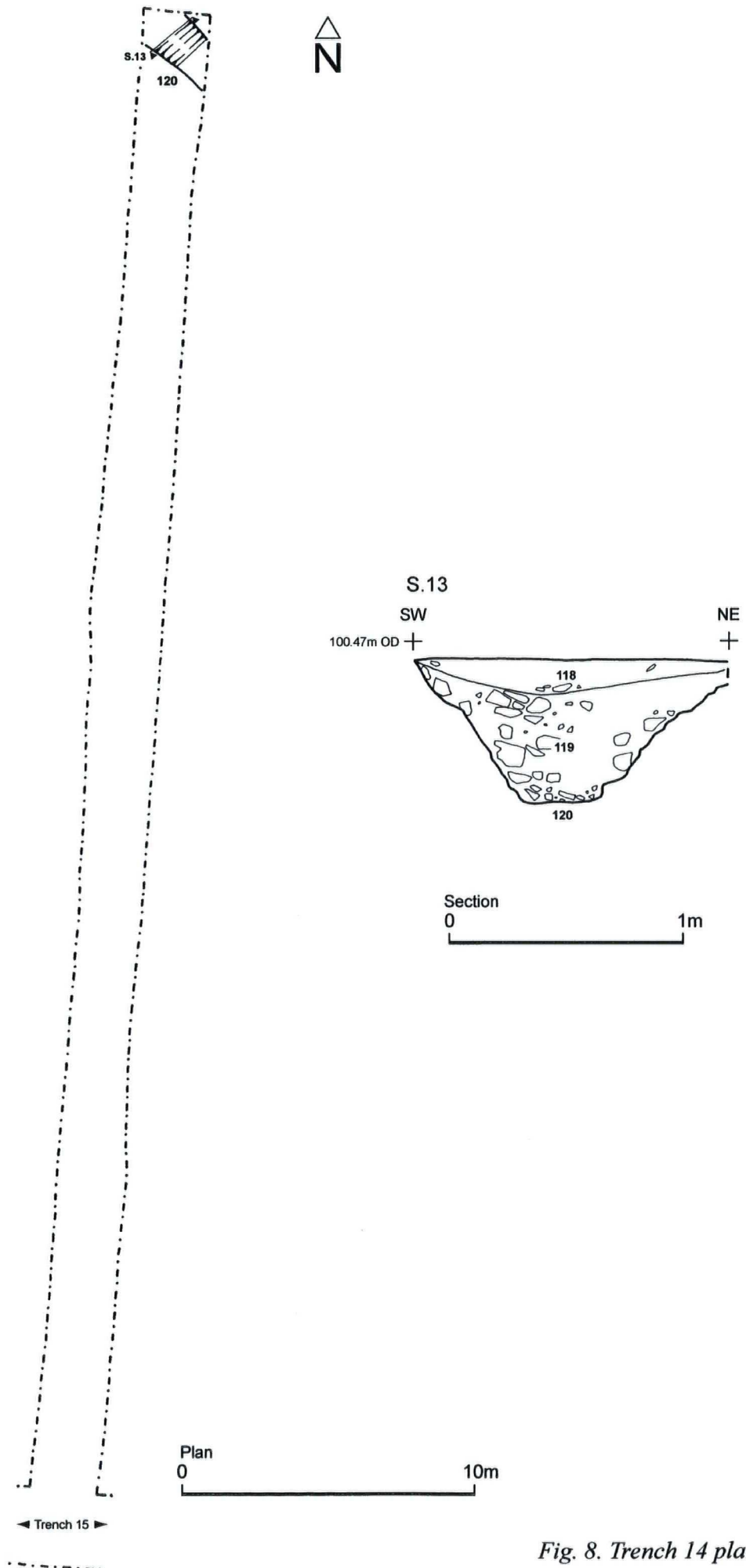


Fig. 8. Trench 14 plan and section

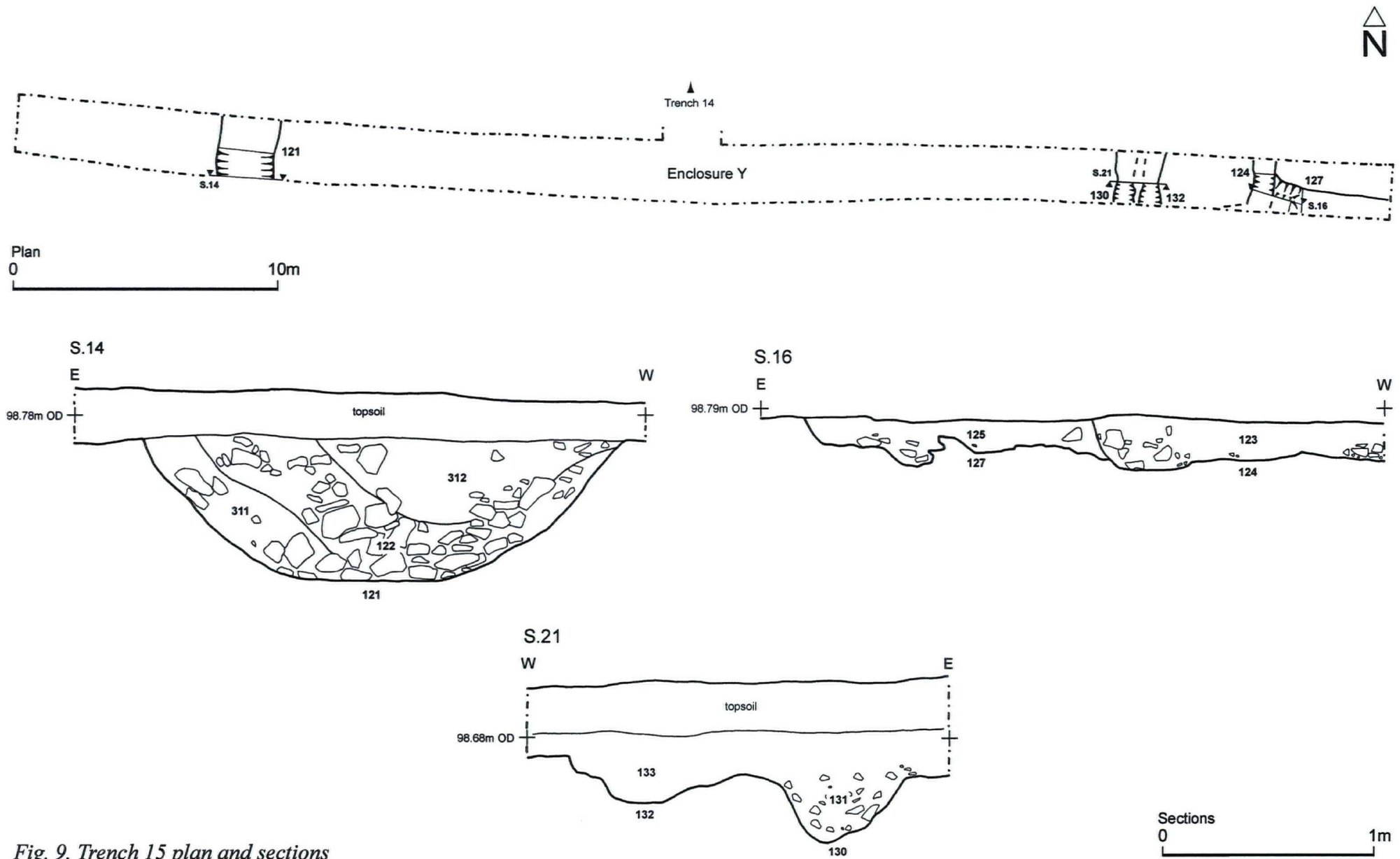
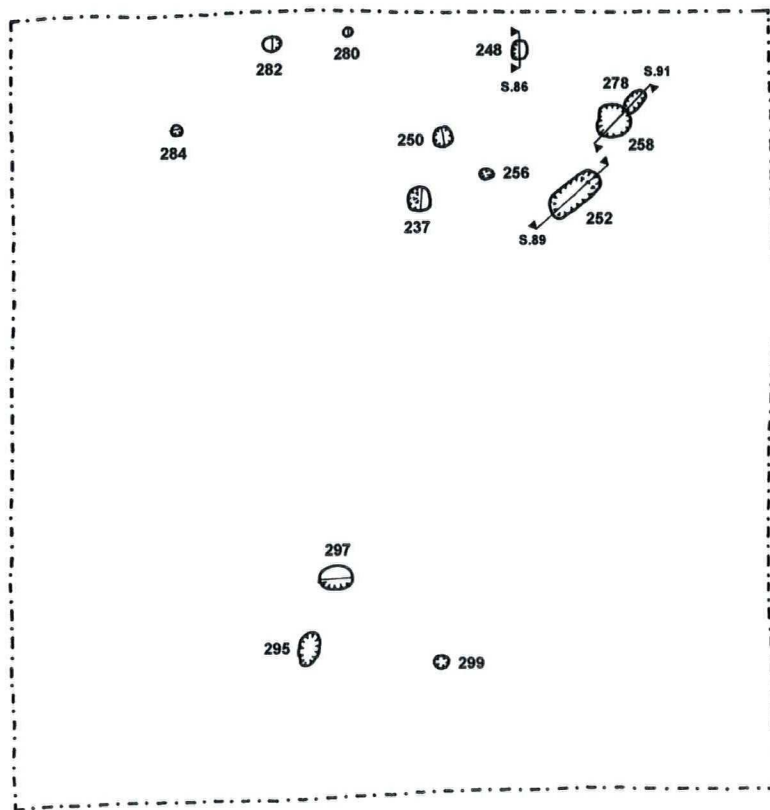
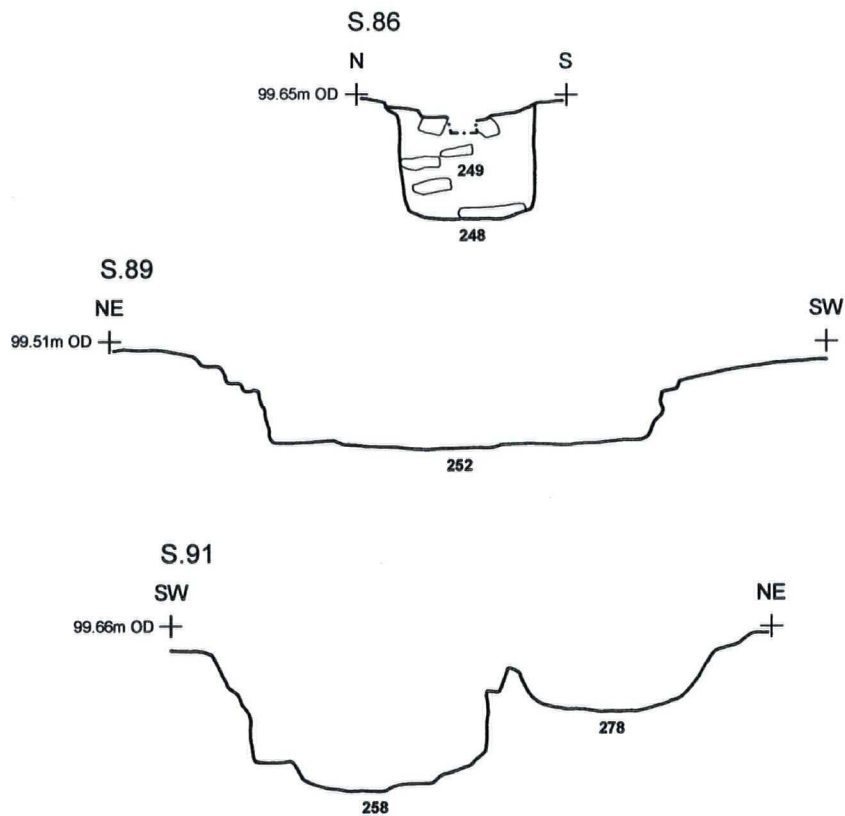


Fig. 9. Trench 15 plan and sections



Plan
0 10m



Sections
0 1m

Fig. 10. Trench 16 plan and sections

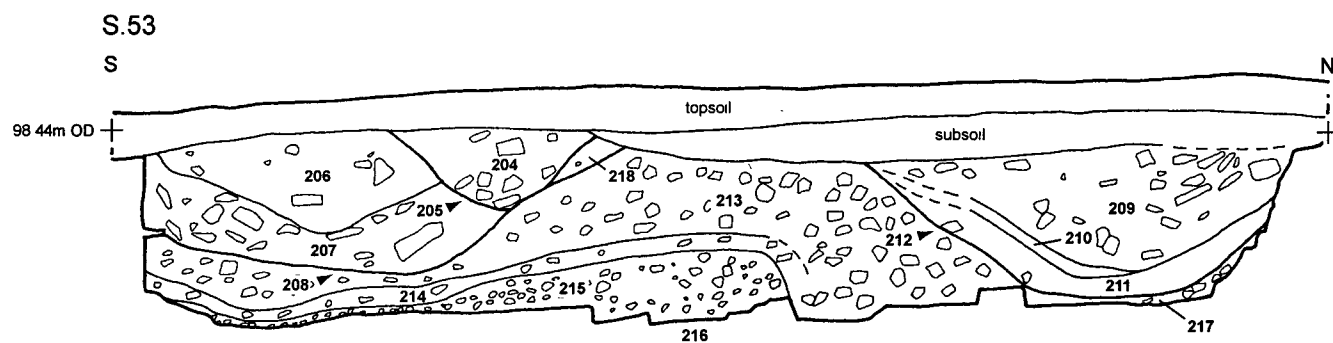
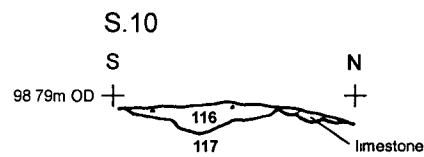
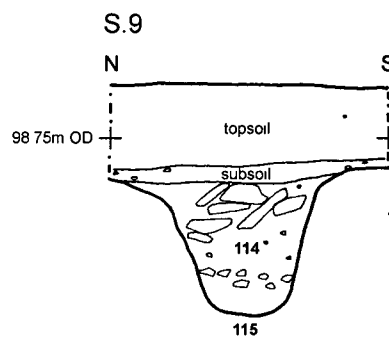
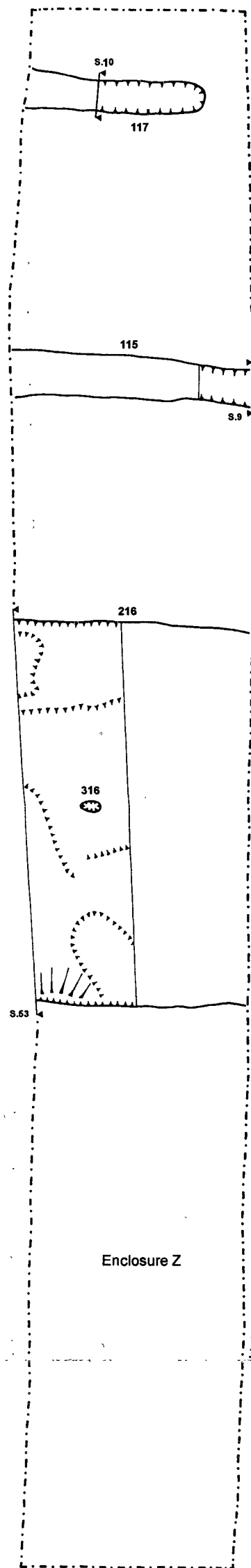
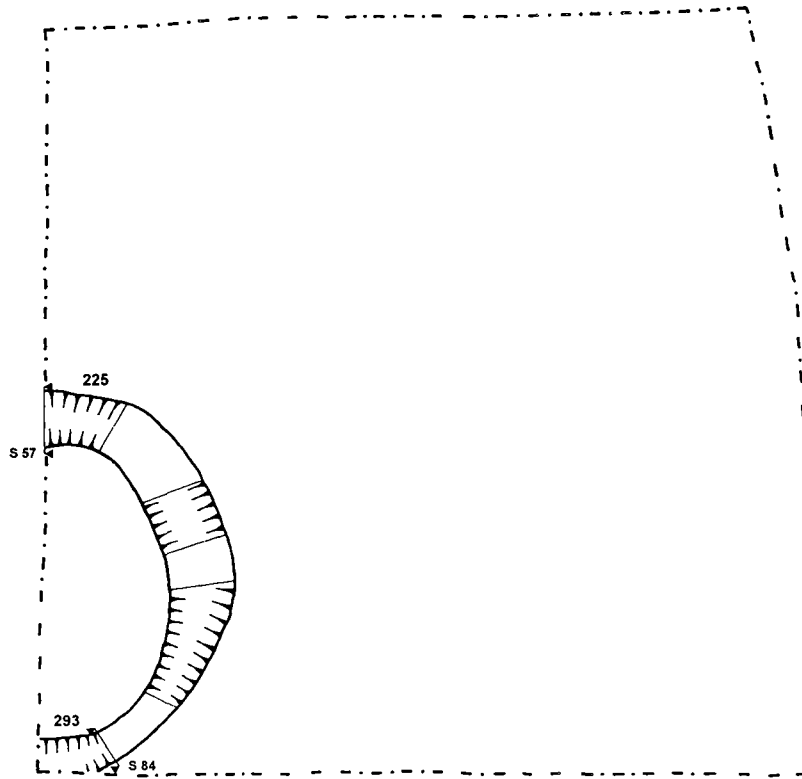
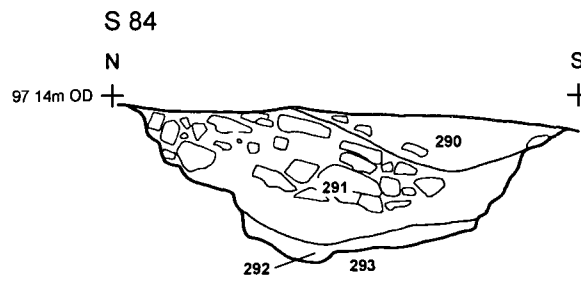
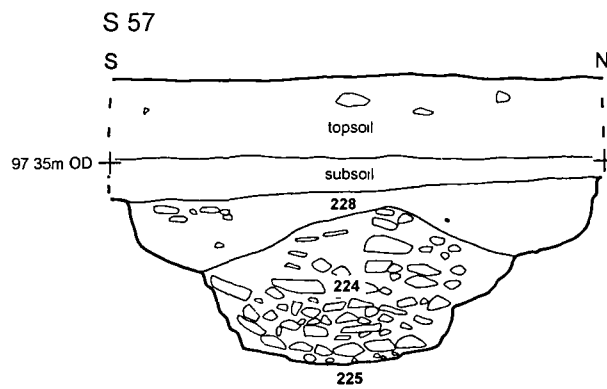


Fig. 11. Trench 18 plan and sections



Plan
0 10m



Sections
0 1m

Fig. 12 Trench 19 plan and sections

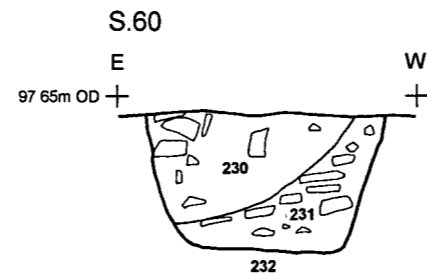
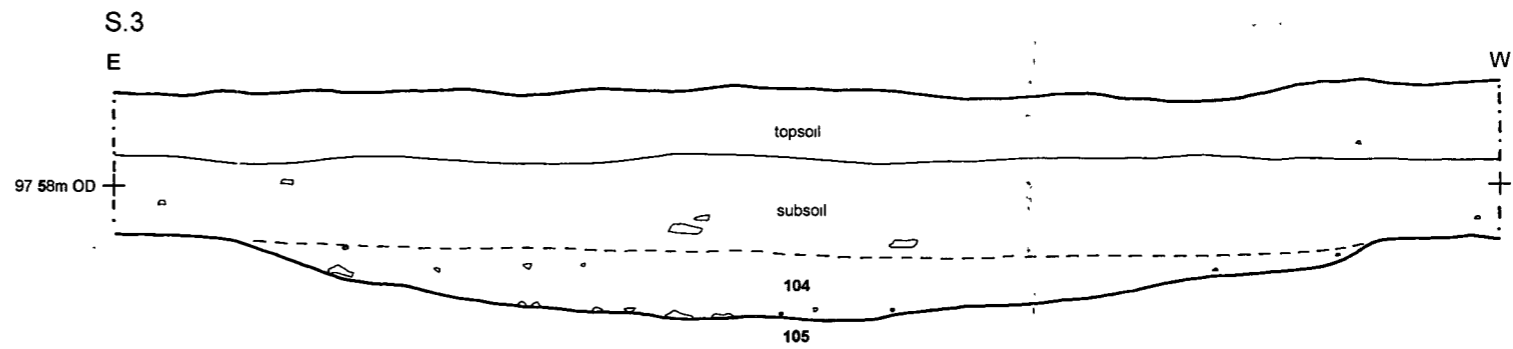
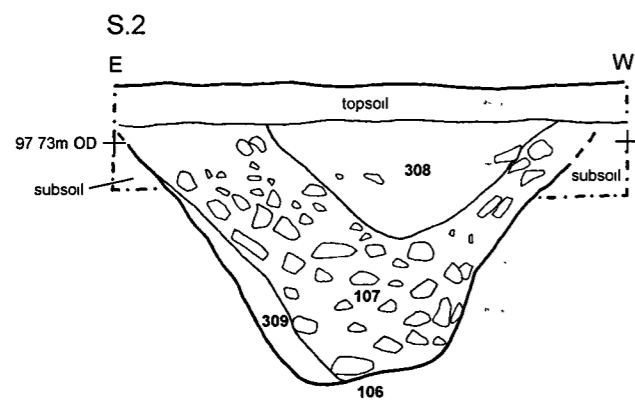
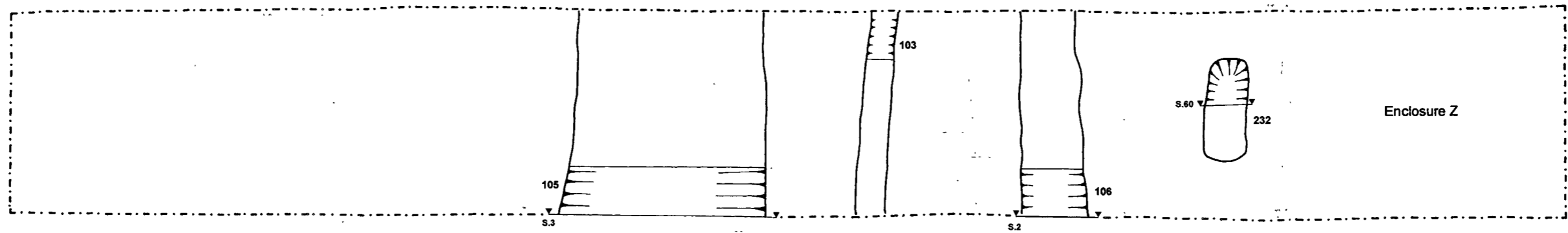


Fig. 13. Trench 20 plan and sections

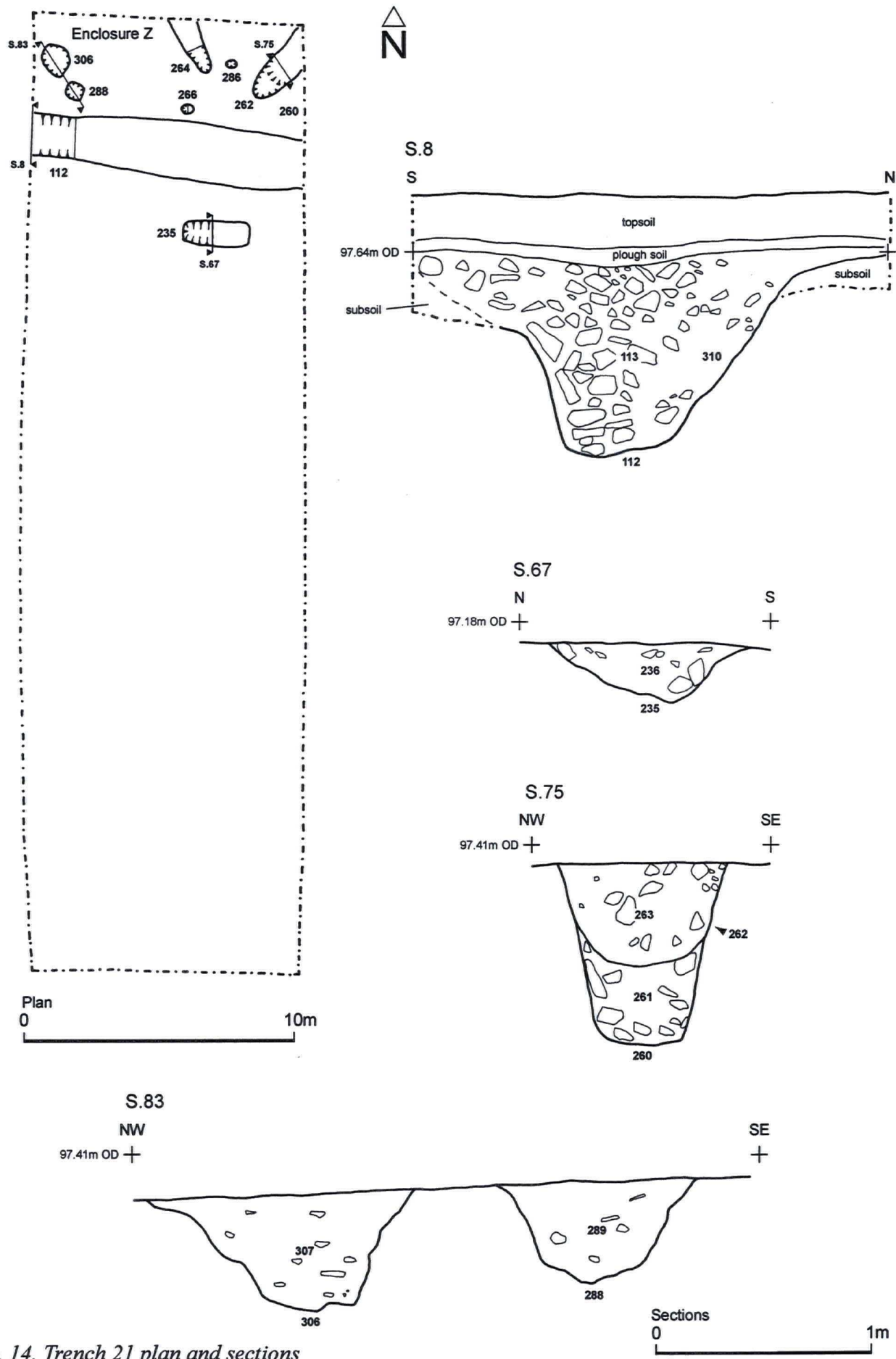


Fig. 14. Trench 21 plan and sections

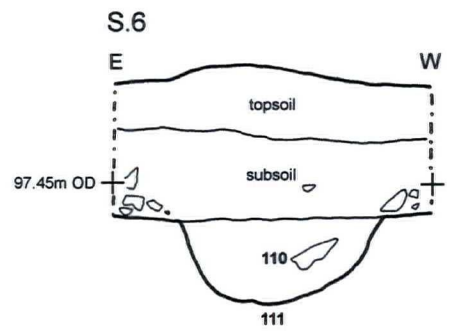
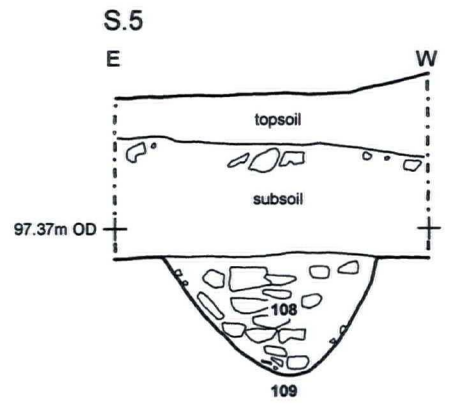


Fig. 15. Trench 22 plan and sections

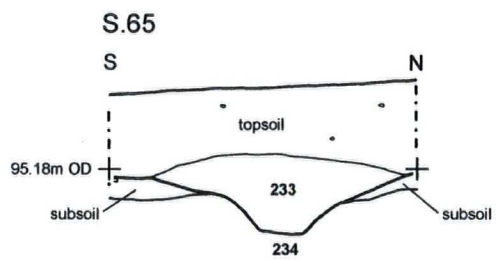



Fig. 16. Trench 25 plan and section

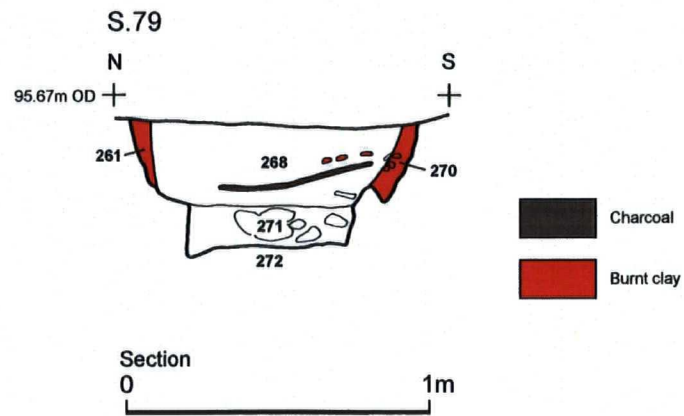
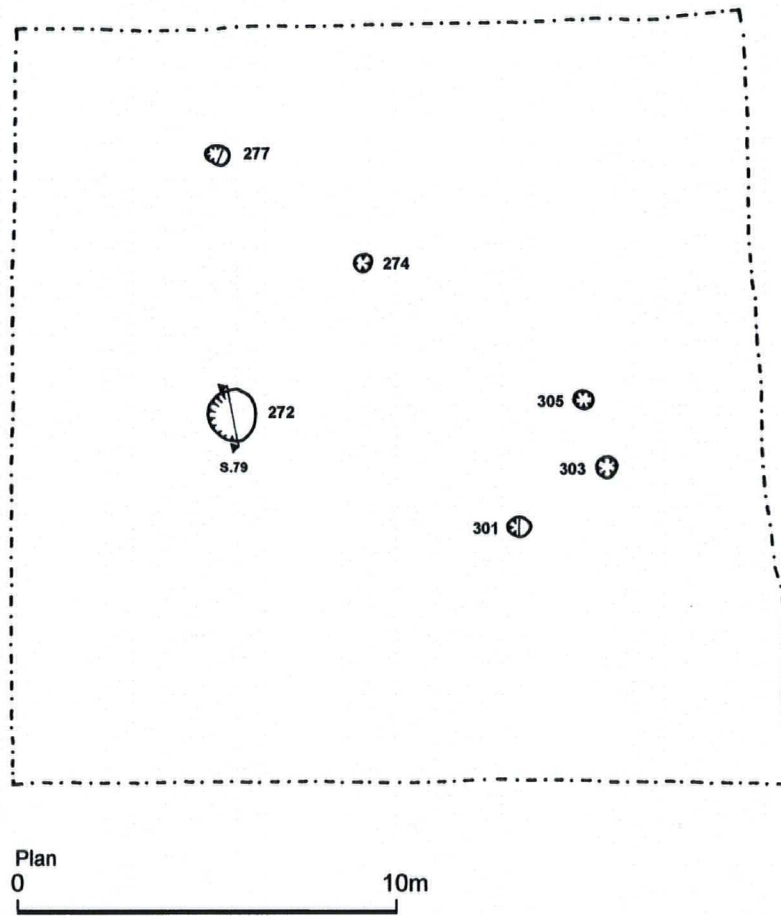


Fig. 17. Trench 26 plan and section

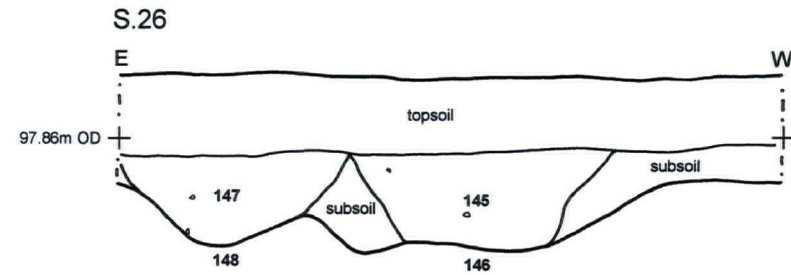
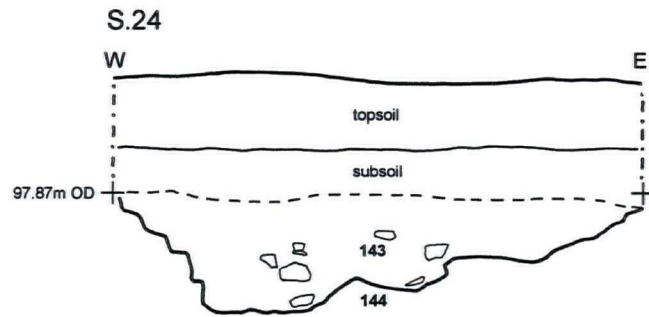
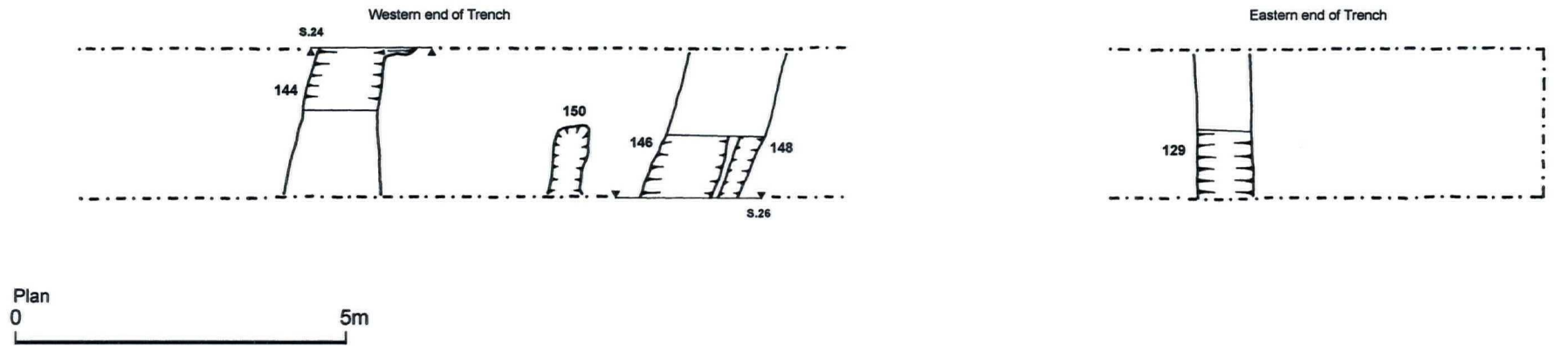


Fig. 18. Trench 27 plan and sections



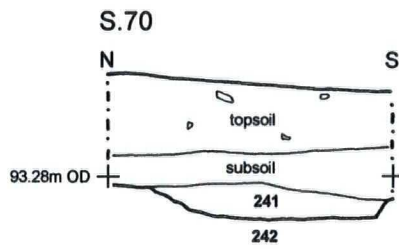
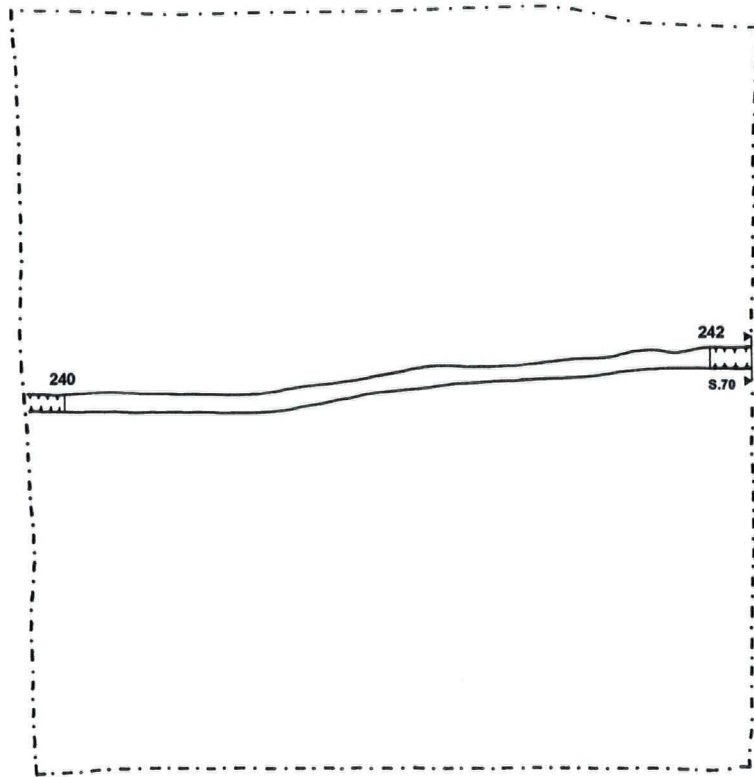
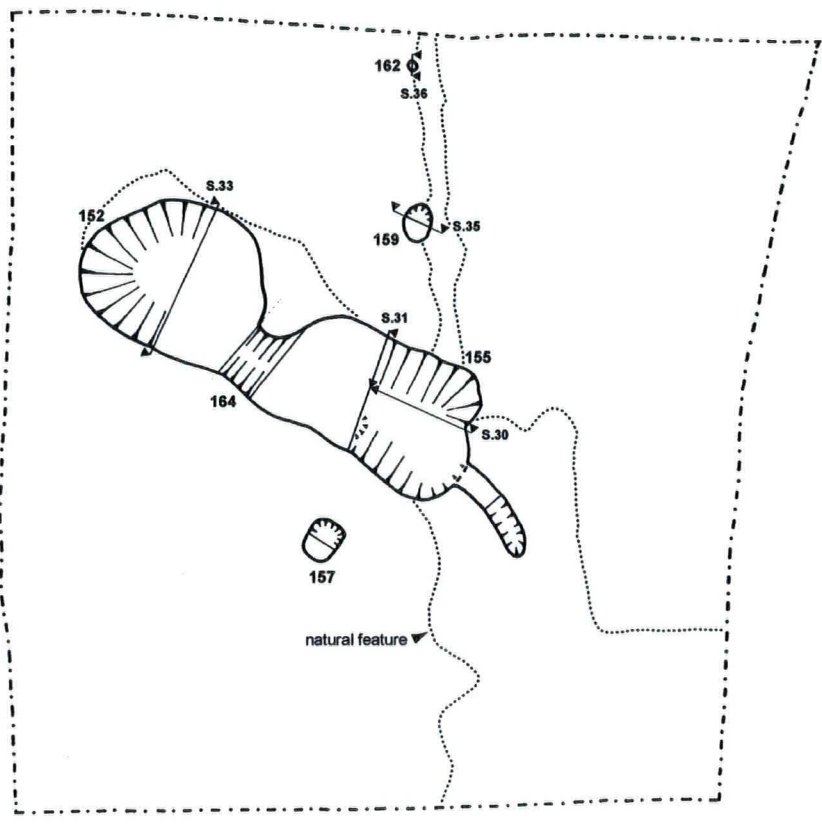
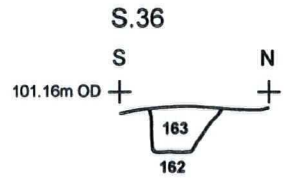
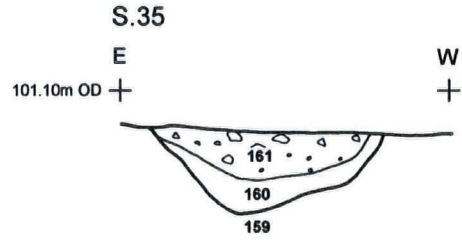

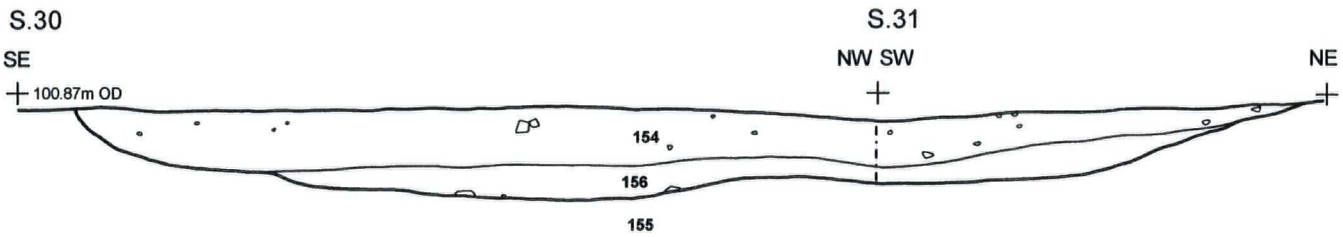


Fig. 19. Trench 28 plan and section



Plan
0 10m



Sections
0 1m

Fig. 20. Trench 33 plan and section