



*Plate 1. Trench 1, looking west*



*Plate 2. Trench 2, looking west*



*Plate 3. Trench 3, looking south*



*Plate 4. Trench 4 showing Pit 139 and Gully 137, looking east*





*Plate 5. Trench 5 showing Gullies 176 and 190, looking east*



*Plate 6. Trench 7, looking west*





*Plate 7. Trench 8, looking east*



*Plate 8. Trench 9, looking north*





*Plate 9. Trench 10 showing Ditches 177 and 182, looking east*




*Plate 10. Trench 10 showing Ditches 193, 196 and 201, looking south-east*





*Plate 11. Trench 11, looking north*



*Plate 12. Trench 12, looking north*





*Plate 13. Trench 13, looking north*



*Plate 14. Trench 14 showing Ditch 120, looking south*



*Plate 15. Trench 15 showing Gullies 124, 127, 130 and 132, looking west*



*Plate 16. Northern half of Trench 16 showing Pits 252, 258 and 278, looking west*





*Plate 17. Trench 16 showing fully excavated Pit 252, looking south-west*



*Plate 18. Trench 17, looking south*






*Plate 19. Trench 18 showing Gully 117 and Feature 216, looking south*




*Plate 20. Trench 18 showing fully excavated Feature 216, looking south*





*Plate 21. Trench 18, showing Ditch 212 within Feature 216, looking west*



*Plate 22. Trench 18 showing large central mound of redeposited limestone 213, looking west*





*Plate 23. Trench 18 showing the east facing section of Feature 216.*



*Plate 24. Trench 19 showing excavated Ring-Gully section 293, looking north*





*Plate 25. Trench 20 showing Pit 232 and Ditch 106, looking west*



*Plate 26. Trench 21 northern area, showing Ditch 112, Pits 288 and 306, Gullies 260 and 264 and Postholes 266 and 286, looking east*





*Plate 27. Trench 22, looking east*



*Plate 28. Trench 23, looking south*





*Plate 29. Trench 24, looking east*



*Plate 30. Trench 25, looking south*





*Plate 31. Trench 26 showing Pit 272 and Postholes 274, 277, 301, 303 and 305, looking south*



*Plate 32. Trench 27 showing Trackway Gullies 146 and 148, looking north*





*Plate 33. Trench 28 showing Gully 242, looking north-east*



*Plate 34. Trench 29, looking south*





*Plate 35. Trench 30, looking east*



*Plate 36. Trench 31, looking east*





*Plate 37. Trench 32, looking south*



*Plate 38. Trench 33 showing Feature 152 and 155, looking south*