

Figure 1. Site Location.



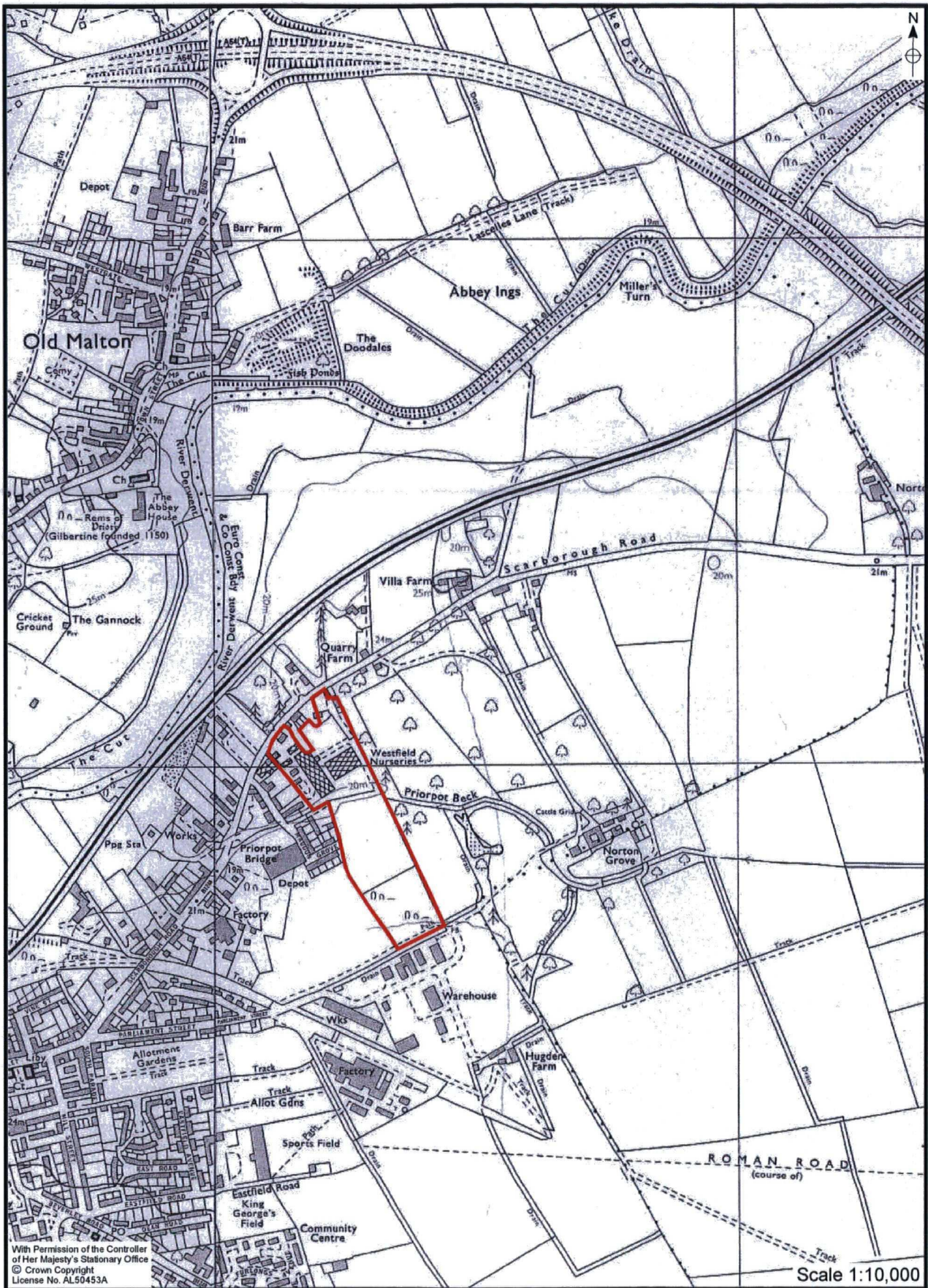


Figure 2. Proposed Development Area.



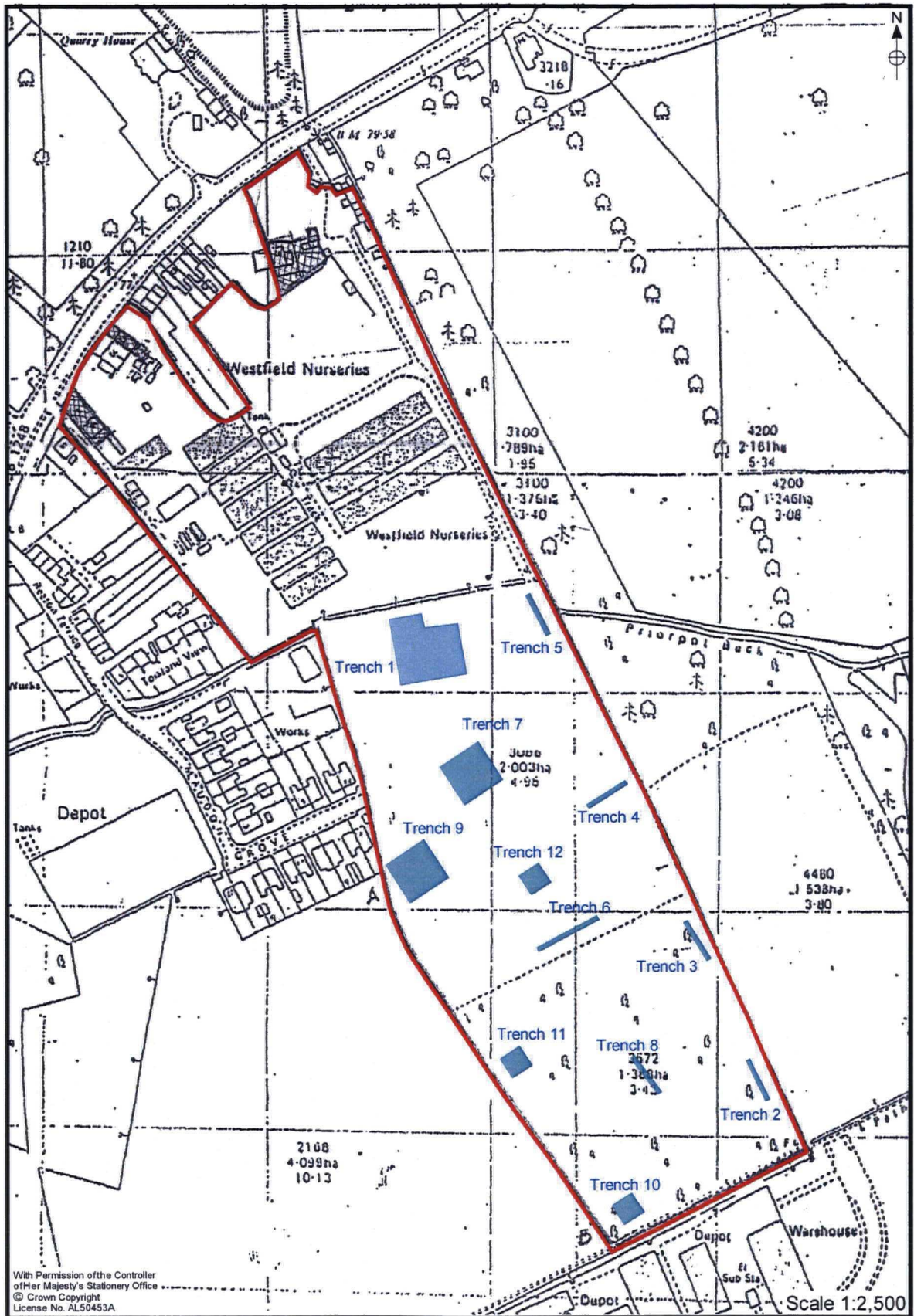


Figure 3. Trench Location.



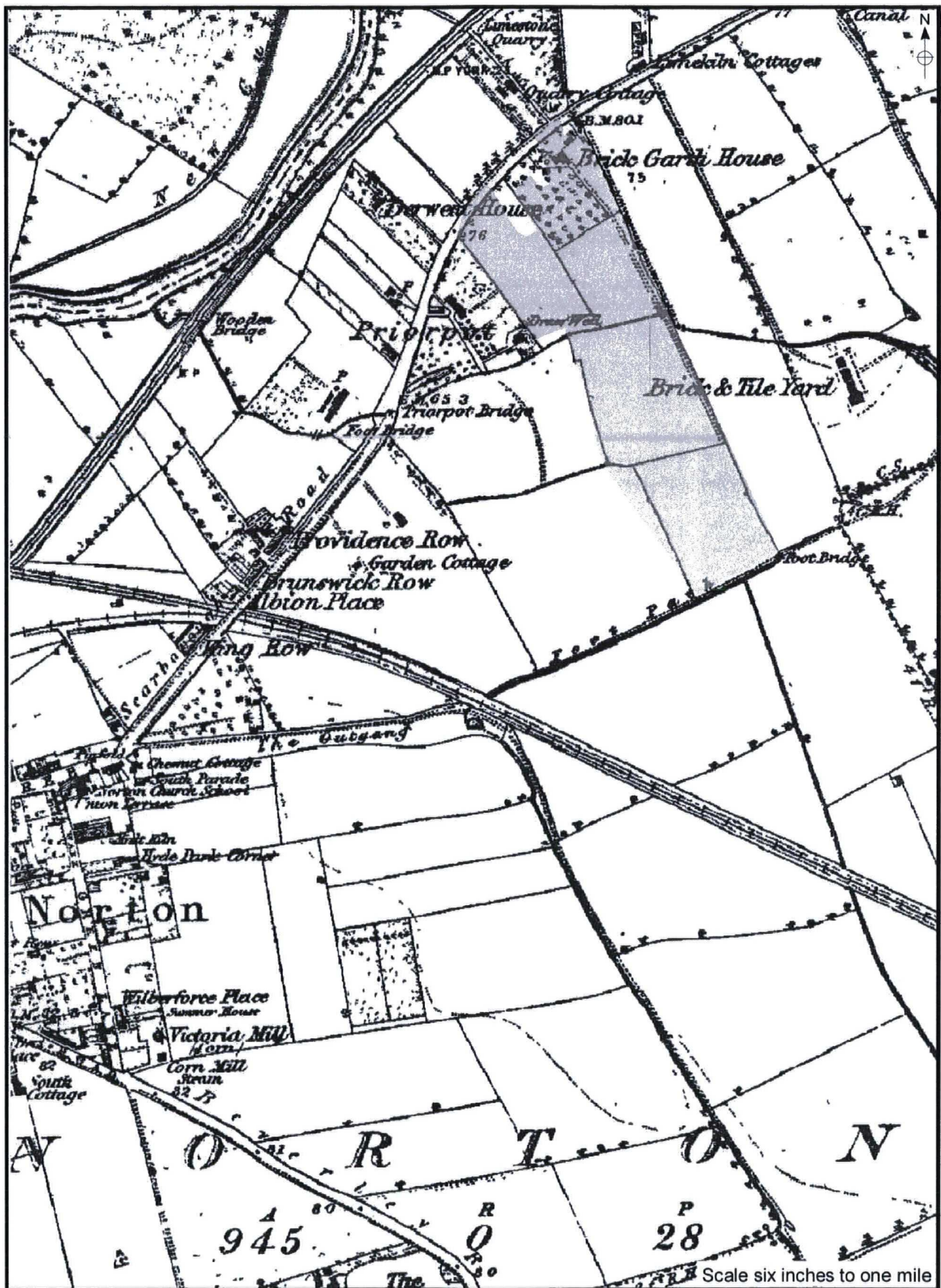


Figure 4. Extract from the 1850 First Edition Ordnance Survey Map.



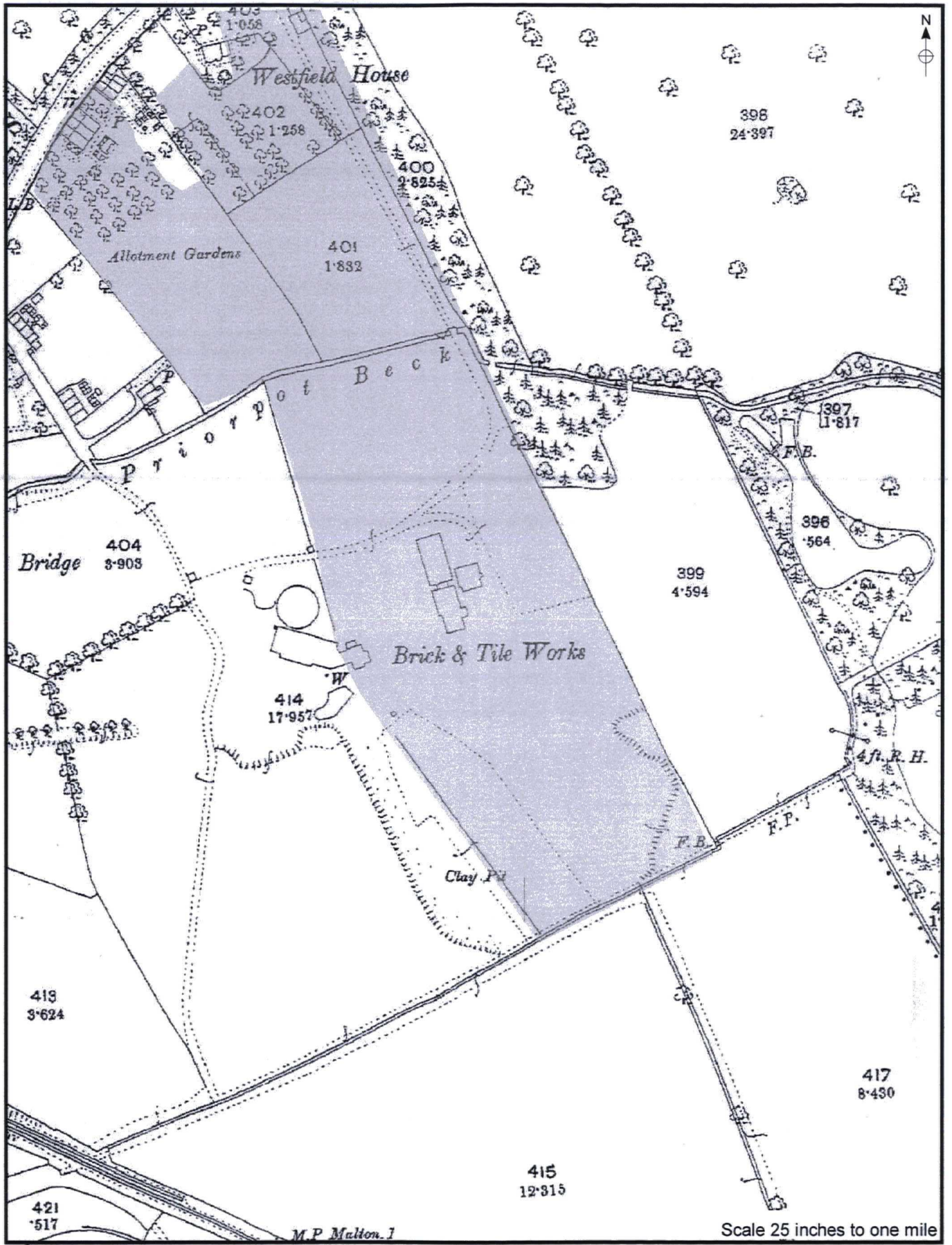


Figure 5. Extract from the 1889 Edition Ordnance Survey Map.



Figure 6. Plan of Trench 1.



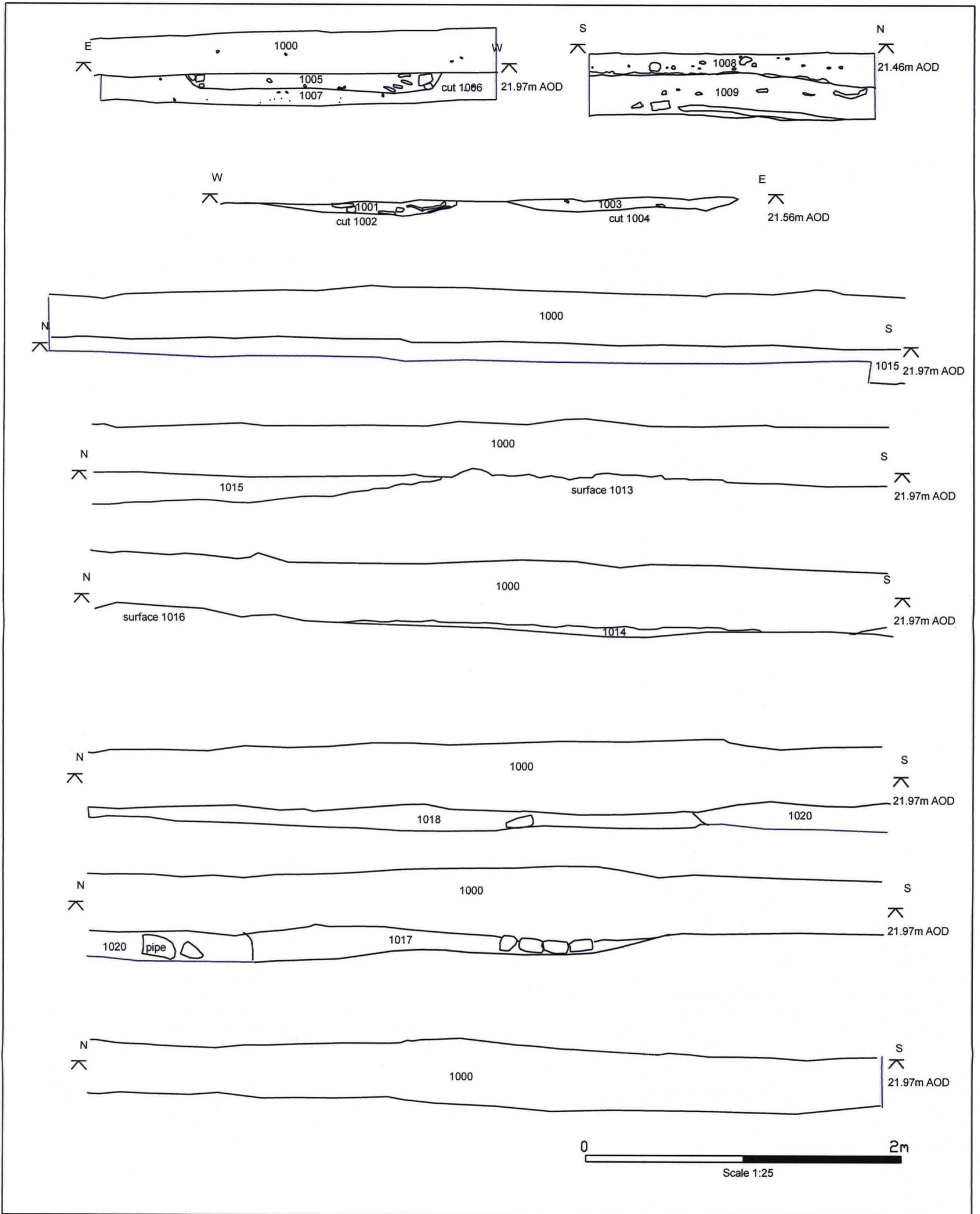


Figure 7. Trench 1 Sections.

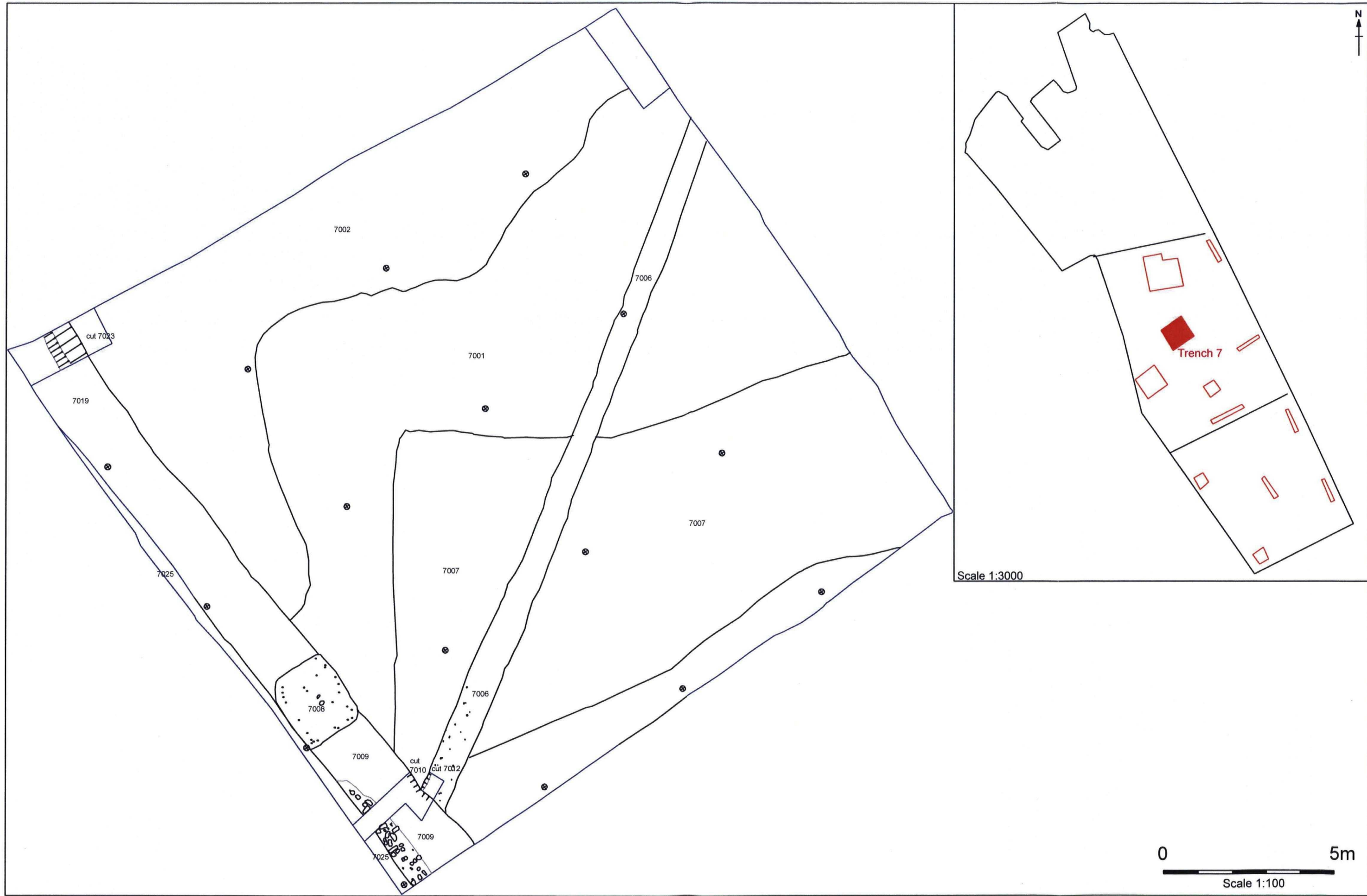


Figure 8. Plan of Trench 7.



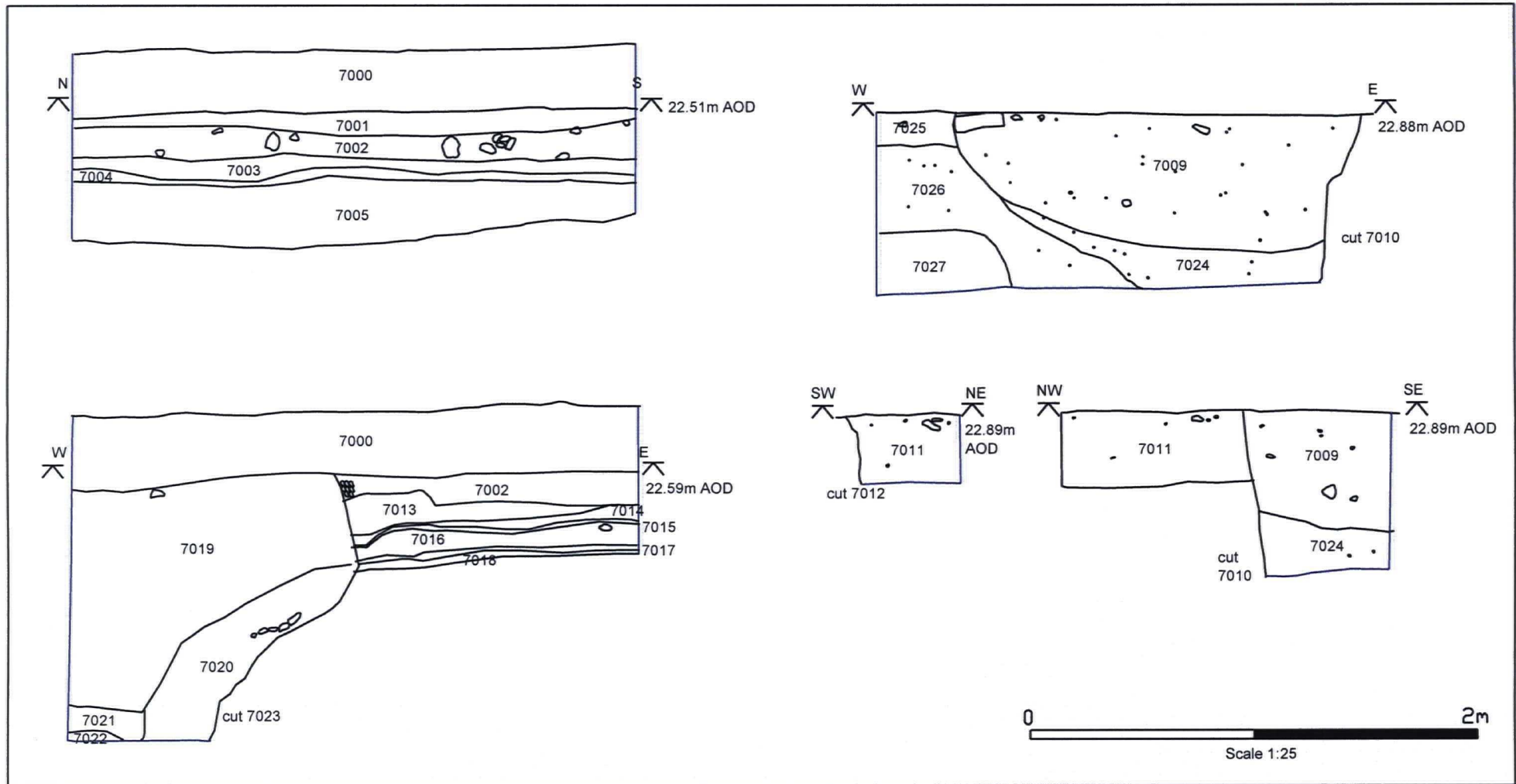


Figure 9. Trench 7 Sections.



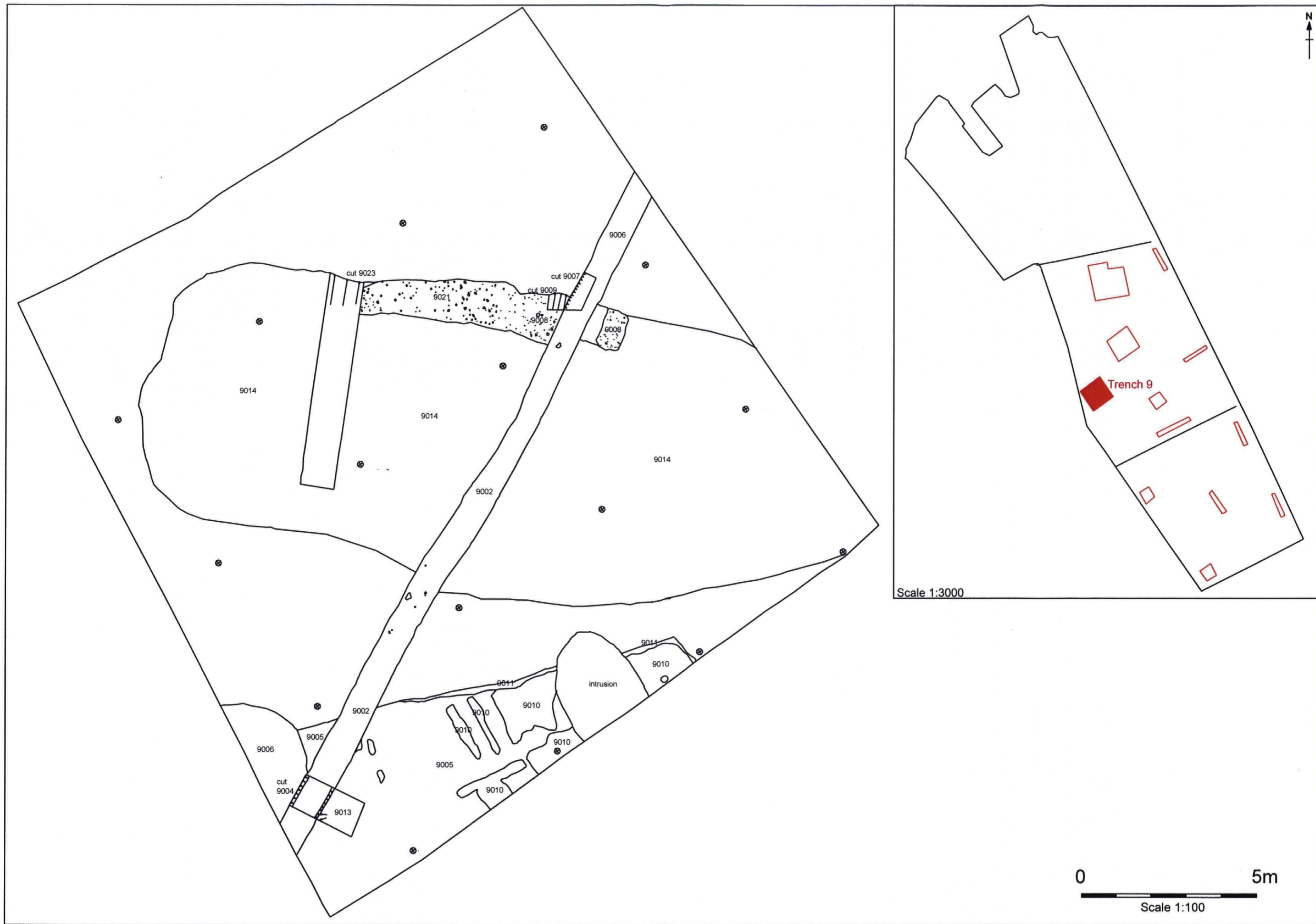


Figure 10. Plan of Trench 9.



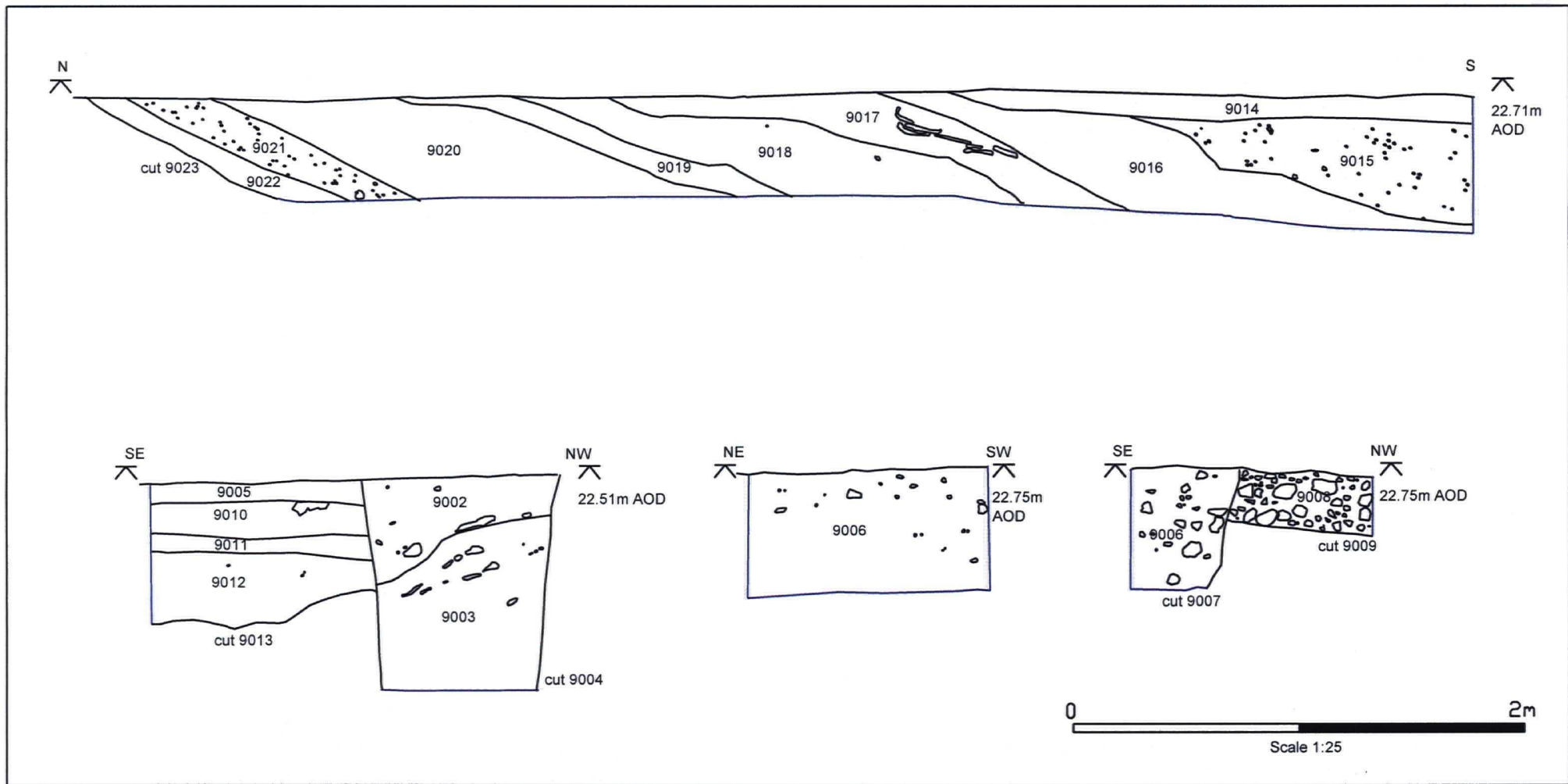


Figure 11. Trench 9 Sections.



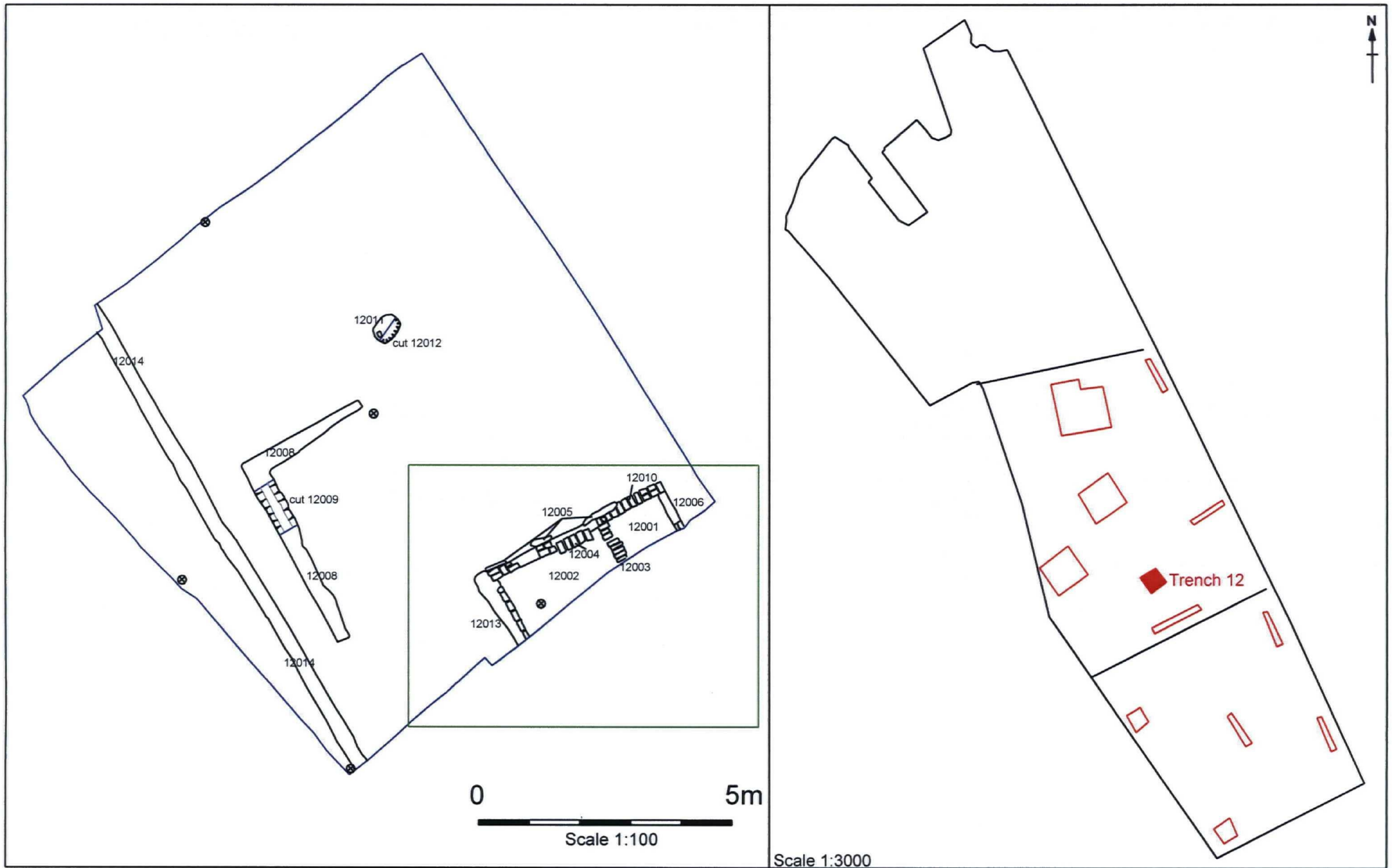


Figure 12. Plan of Trench 12.

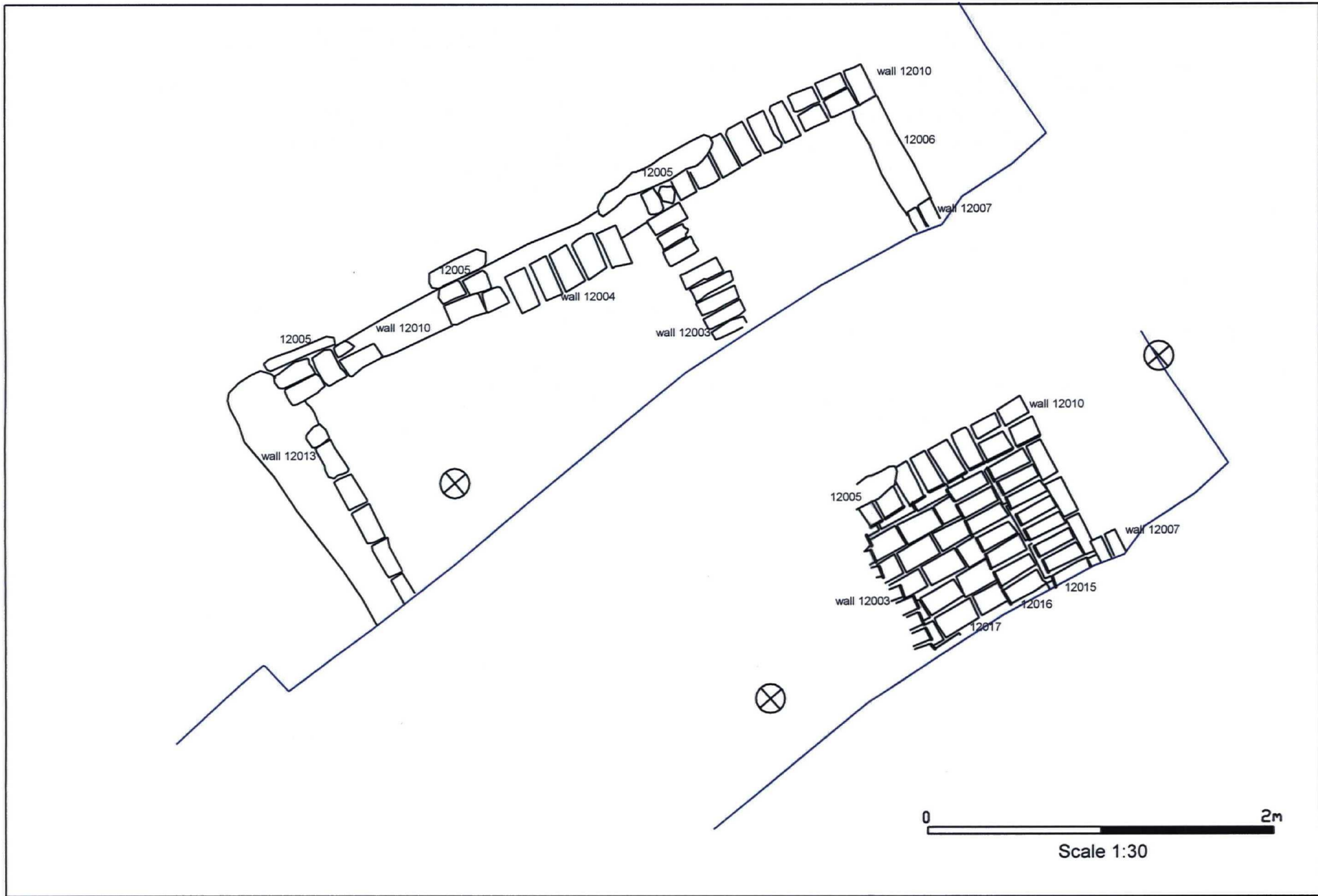


Figure 13. Trench 12: Plans of Brick Structures.