

Archaeological Services
University of Durham


Area 12, Langwith Farm, Nosterfield,
North Yorkshire
geophysical surveys

Report 1350

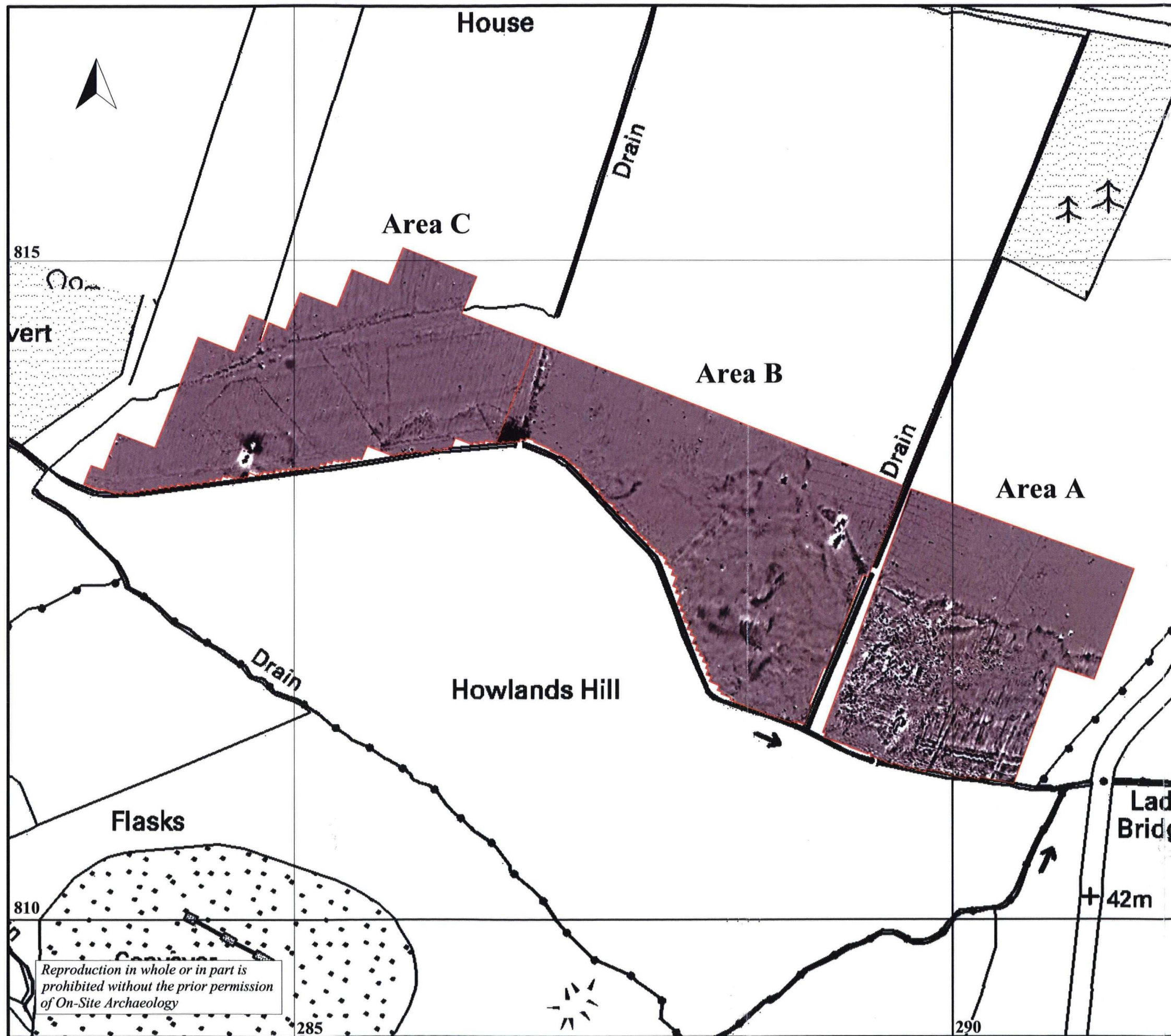
Figure 1

Location map


on behalf of
On-Site Archaeology


 geophysical survey area


0 500m
scale 1:10 000 - for A3 plot



on behalf of
On-Site Archaeology





 outline of survey area





Reproduction in whole or in part is
 prohibited without the prior permission
 of On-Site Archaeology



on behalf of
On-Site Archaeology




 outline of survey area







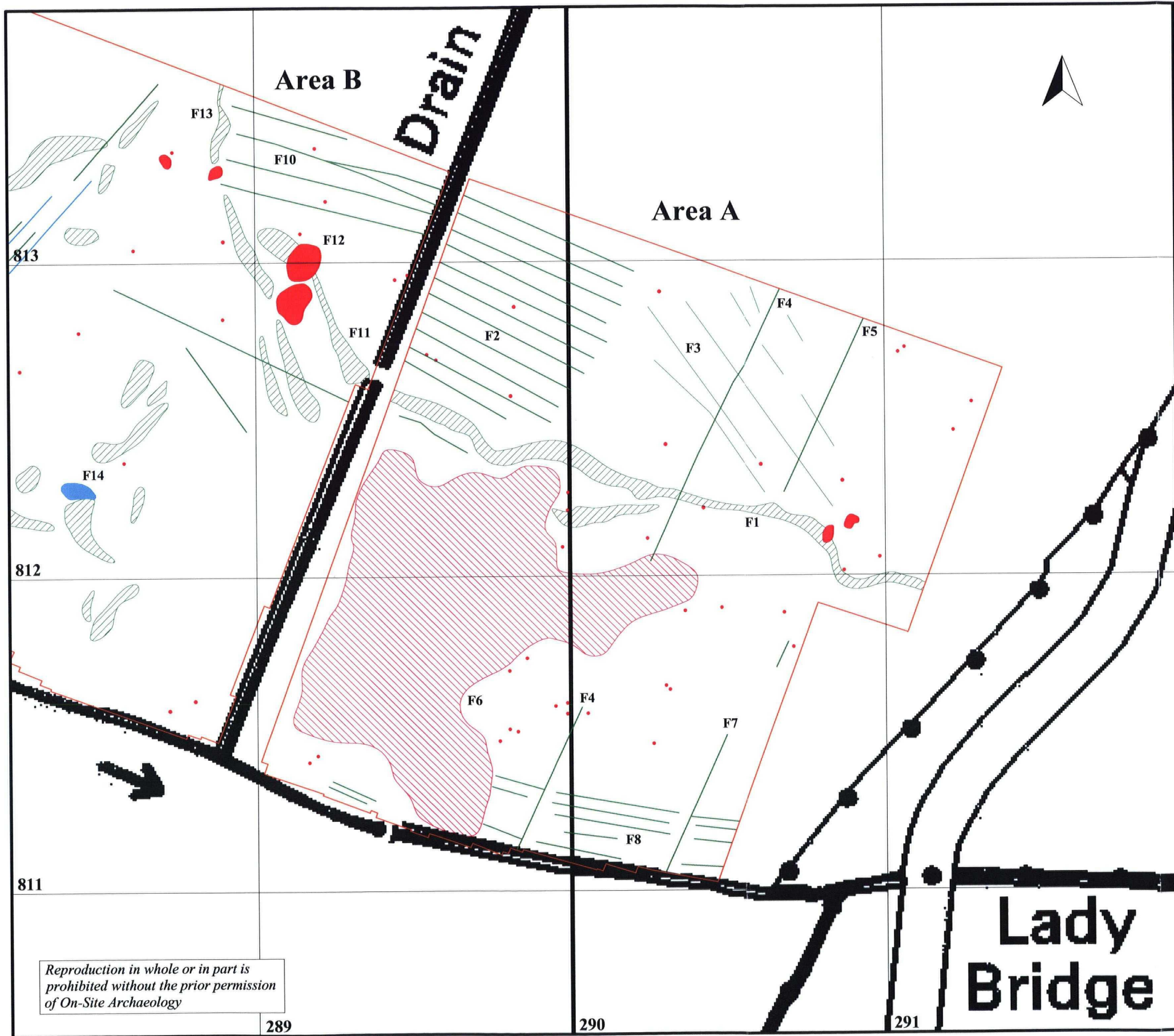
*Reproduction in whole or in part is
 prohibited without the prior permission
 of On-Site Archaeology*

**Lady
Bridge**

on behalf of
On-Site Archaeology



-  outline of survey area
-  positive magnetic anomalies
-  negative magnetic anomalies
-  dipolar magnetic anomalies









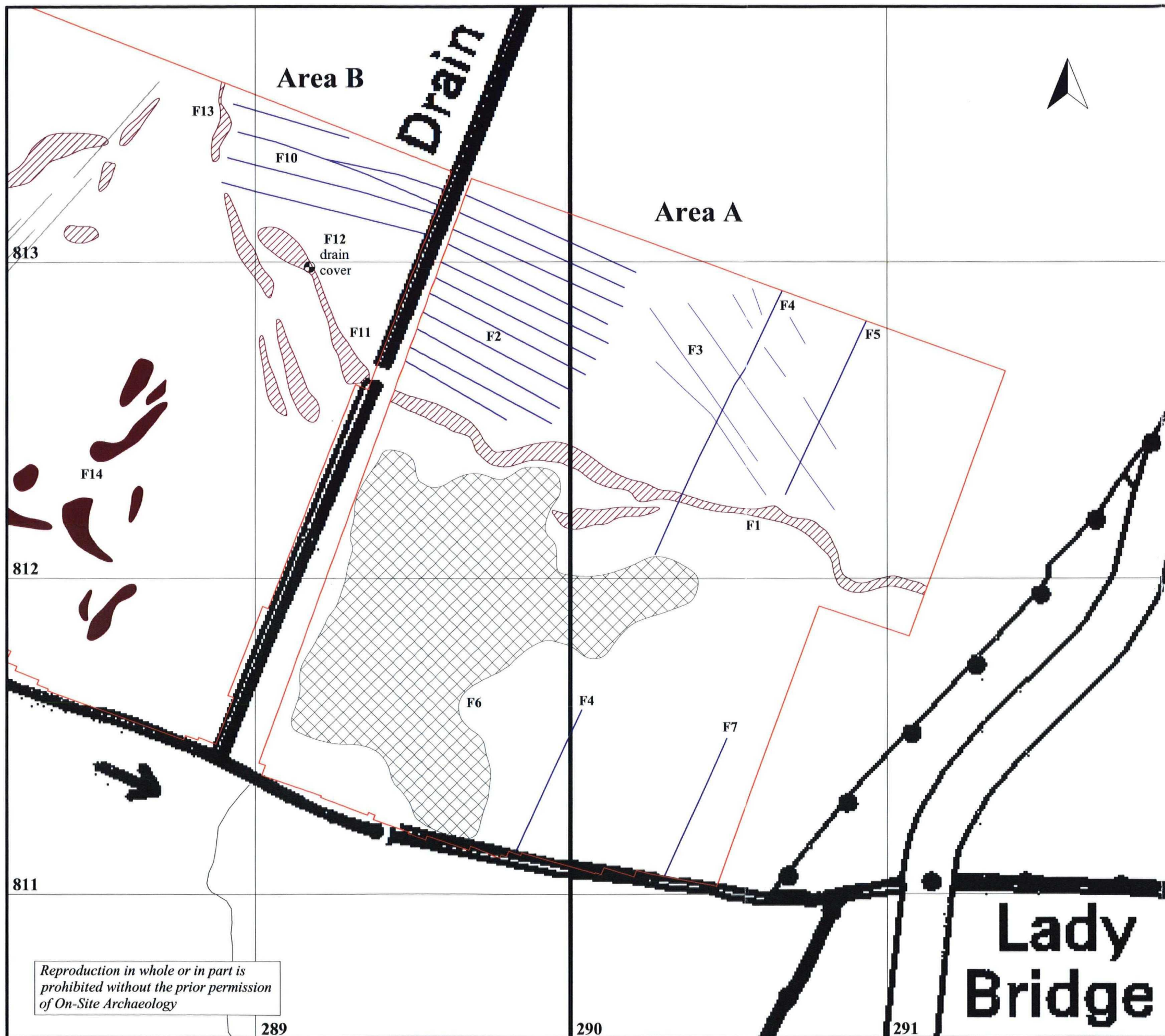
*Reproduction in whole or in part is
 prohibited without the prior permission
 of On-Site Archaeology*

**Lady
 Bridge**

on behalf of
On-Site Archaeology

0 50m
 scale 1:1250 - for A4 plot

-  outline of survey area
-  possible soil-filled features
-  former stream/drain
-  burnt peat deposits
-  probable land drains
-  former boundary/track



Reproduction in whole or in part is
 prohibited without the prior permission
 of On-Site Archaeology

Area 12, Langwith Farm,
Nosterfield,
North Yorkshire
geophysical surveys


Report 1350


Figure 6

Geomagnetic survey of Area B

on behalf of
On-Site Archaeology

0 50m
scale 1:1250 - for A4 plot

 outline of survey area



Howlands Hill


*Reproduction in whole or in part is
prohibited without the prior permission
of On-Site Archaeology*





287

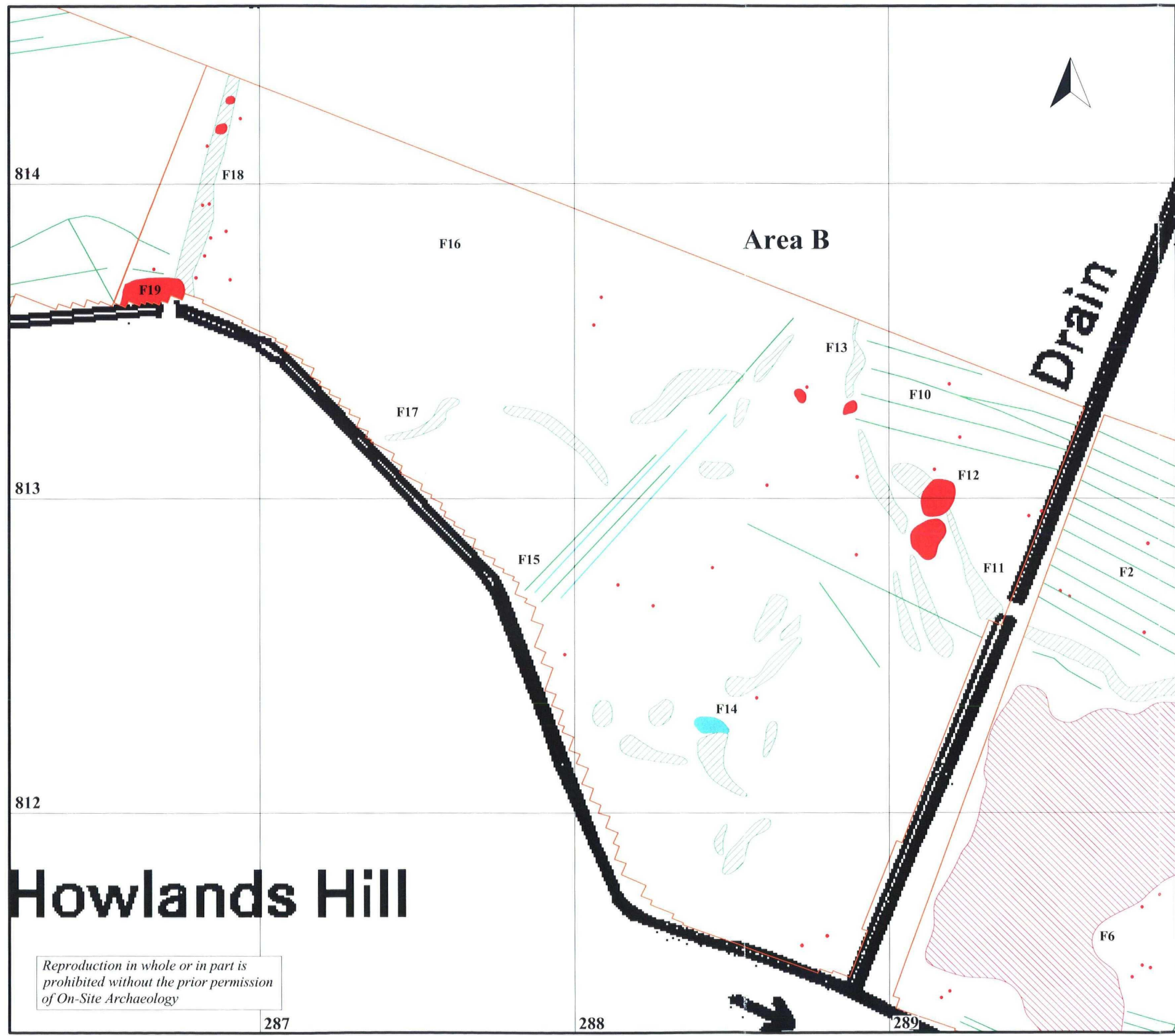
288

289

on behalf of
On-Site Archaeology



-  outline of survey area
-  positive magnetic anomalies
-  negative magnetic anomalies
-  dipolar magnetic anomalies



Howlands Hill

Reproduction in whole or in part is prohibited without the prior permission of On-Site Archaeology







287

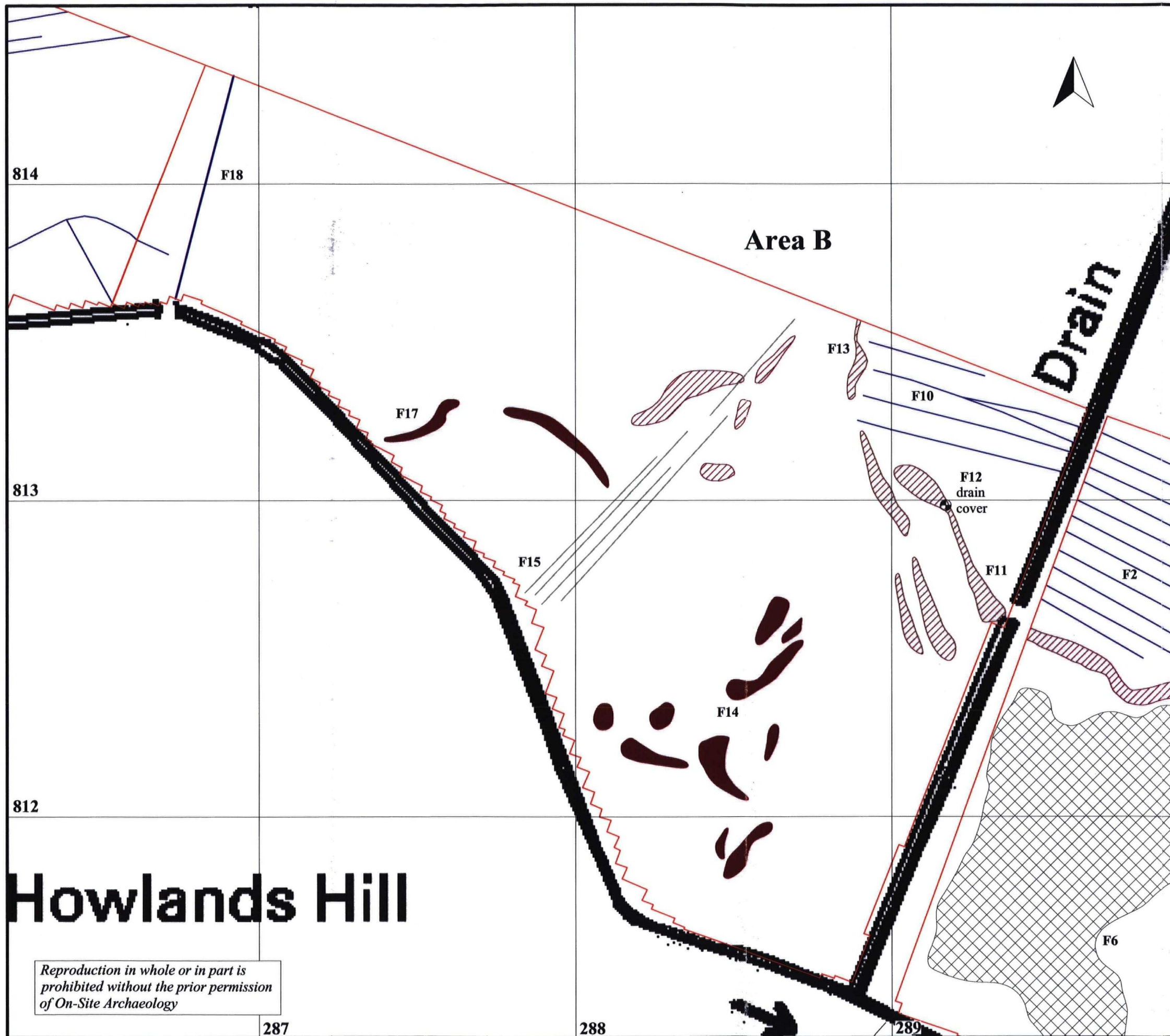
288

289

on behalf of
On-Site Archaeology



-  outline of survey area
-  possible soil-filled features
-  former stream/drain
-  burnt peat deposits
-  probable land drains
-  former boundary/track



814

F18

Area B

Drain

F17

F13

F10

F12
drain
cover

813

F15

F11

F2

0

50m

scale 1:1250 - for A4 plot

812

F14

F6

Howlands Hill

*Reproduction in whole or in part is
 prohibited without the prior permission
 of On-Site Archaeology*

287

288

289


Area 12, Langwith Farm,
Nosterfield,
North Yorkshire
geophysical surveys

Report 1350

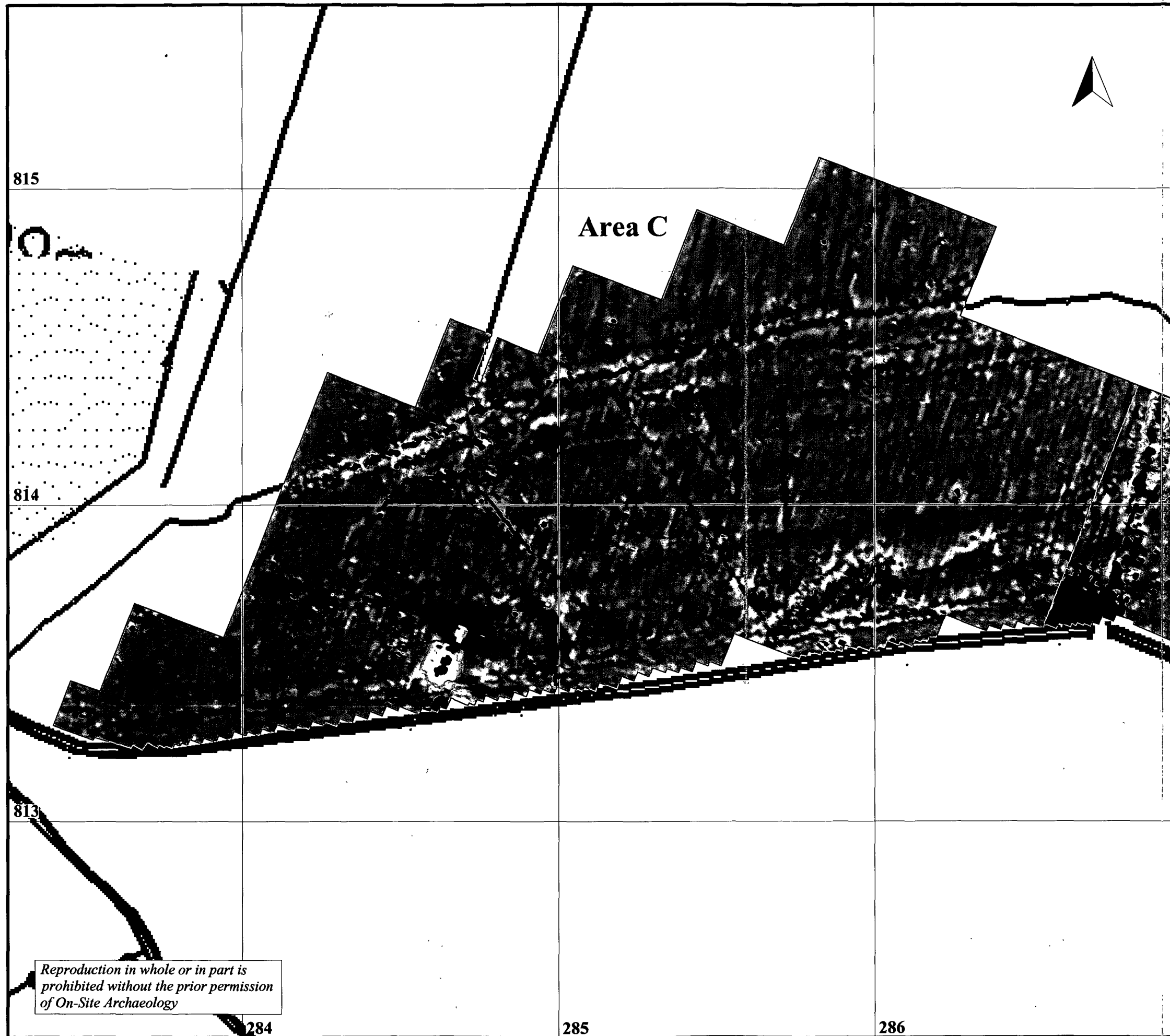

Figure 9

Geomagnetic survey of Area C

on behalf of
On-Site Archaeology



 outline of survey area



Reproduction in whole or in part is
prohibited without the prior permission
of On-Site Archaeology

**Area 12, Langwith Farm, Nosterfield,
 North Yorkshire
 geophysical surveys**




Report 1350

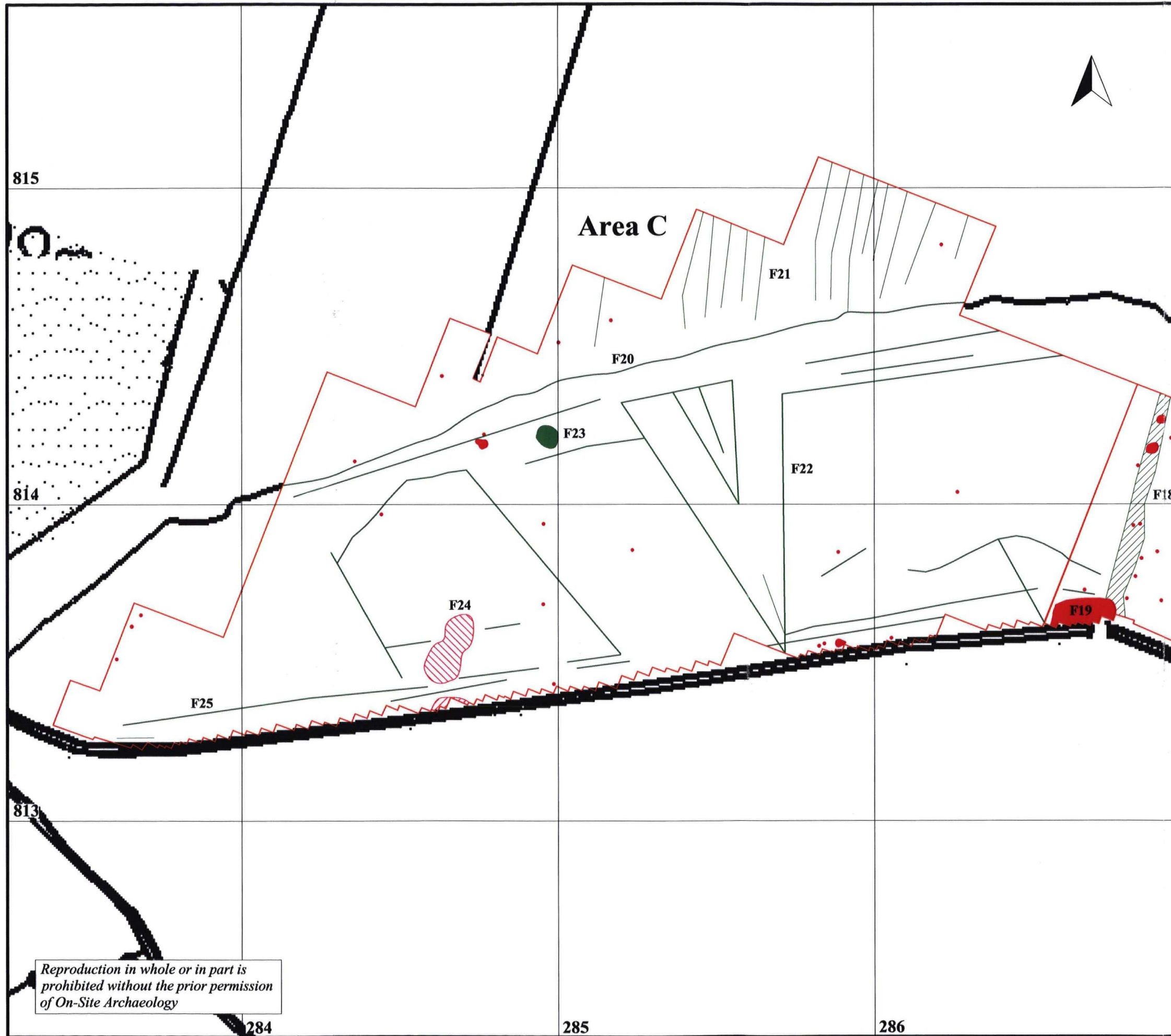
Figure 10

Geophysical interpretation of Area C

on behalf of
On-Site Archaeology

0 50m
 scale 1:1250 - for A4 plot






-  outline of survey area
-  positive magnetic anomalies
-  dipolar magnetic anomalies

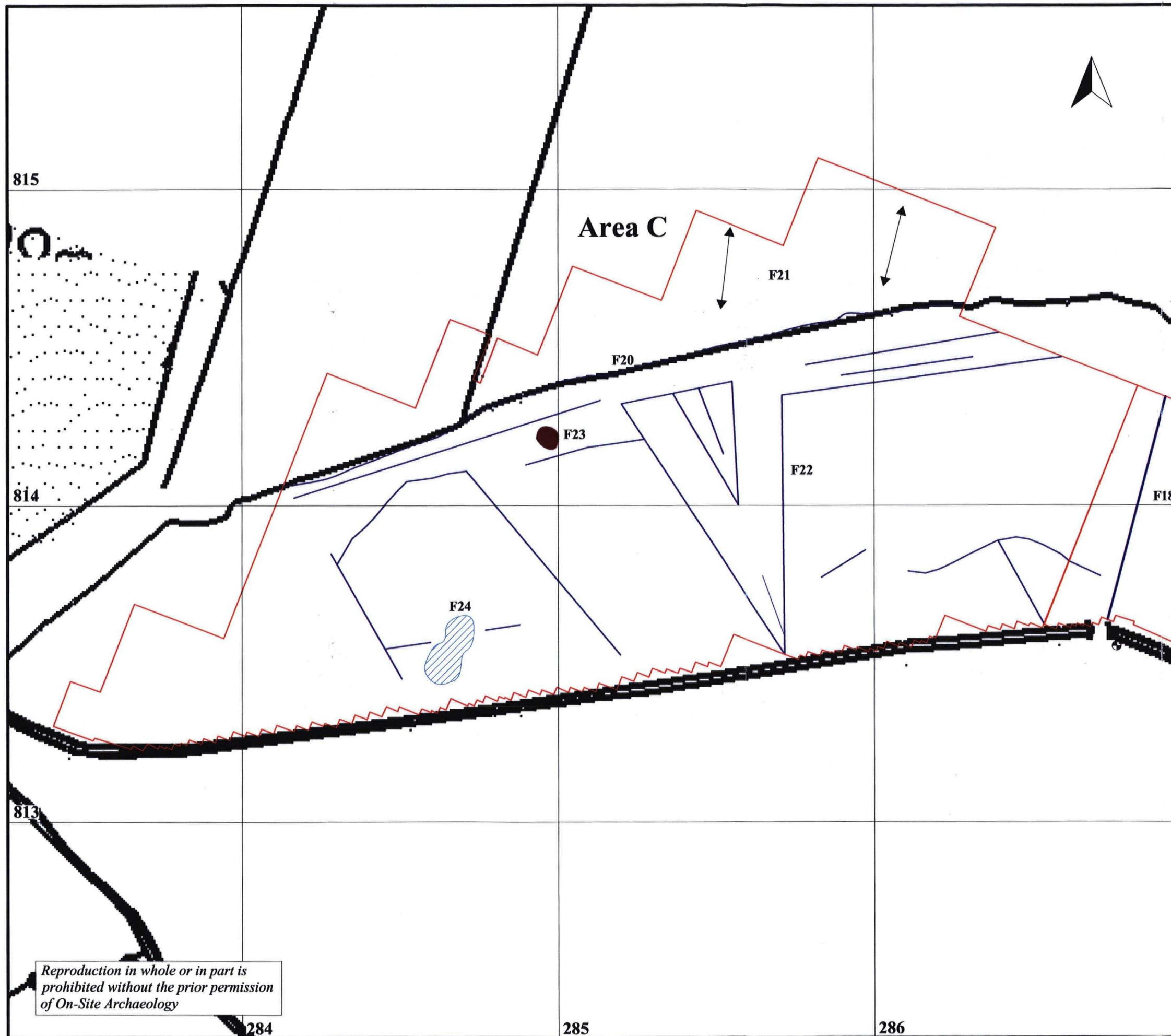


Reproduction in whole or in part is
 prohibited without the prior permission
 of On-Site Archaeology

on behalf of
On-Site Archaeology

0 50m
 scale 1:1250 - for A4 plot

-  outline of survey area
-  possible soil-filled features
-  ferrous/burnt deposit
-  direction of ridge and furrow
-  probable land drains



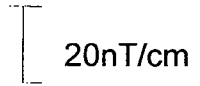
Reproduction in whole or in part is
 prohibited without the prior permission
 of On-Site Archaeology

Appendix I: Trace plots of geophysical data


Area A, 1:1000 @ A4



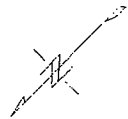
40m



20nT/cm



Area B, 1:1250 @ A4



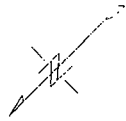
50m



20nT/cm



Area C, 1:1500 @ A4



60m



20nT/cm

