

Figure 1. Site Location



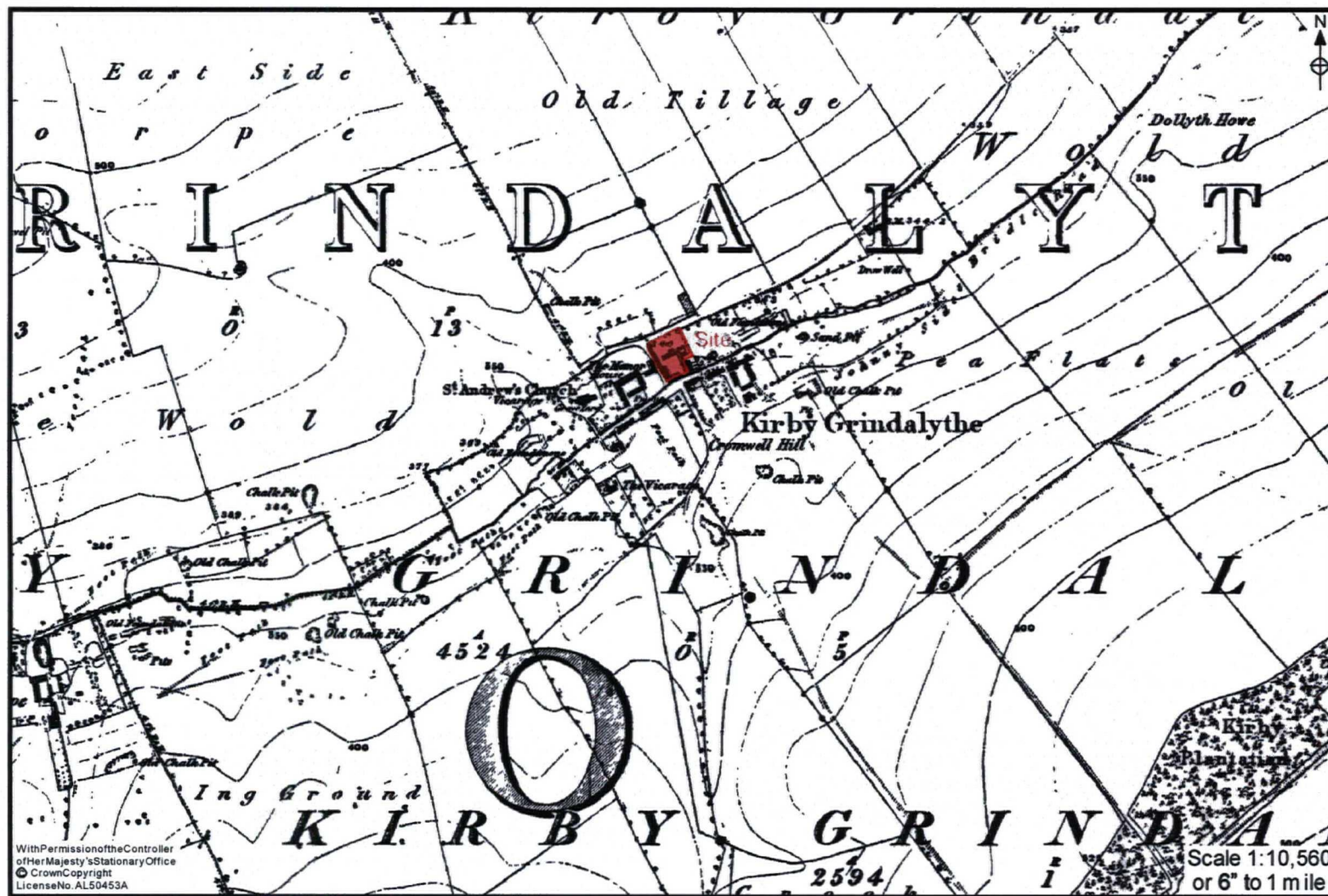


Figure 2. Extract from the First Edition Ordnance Survey Map, 1854



Figure 3. Location of Areas 1 - 3 on the Pre-Development Plan





Figure 4. Development Plan showing Excavation Areas

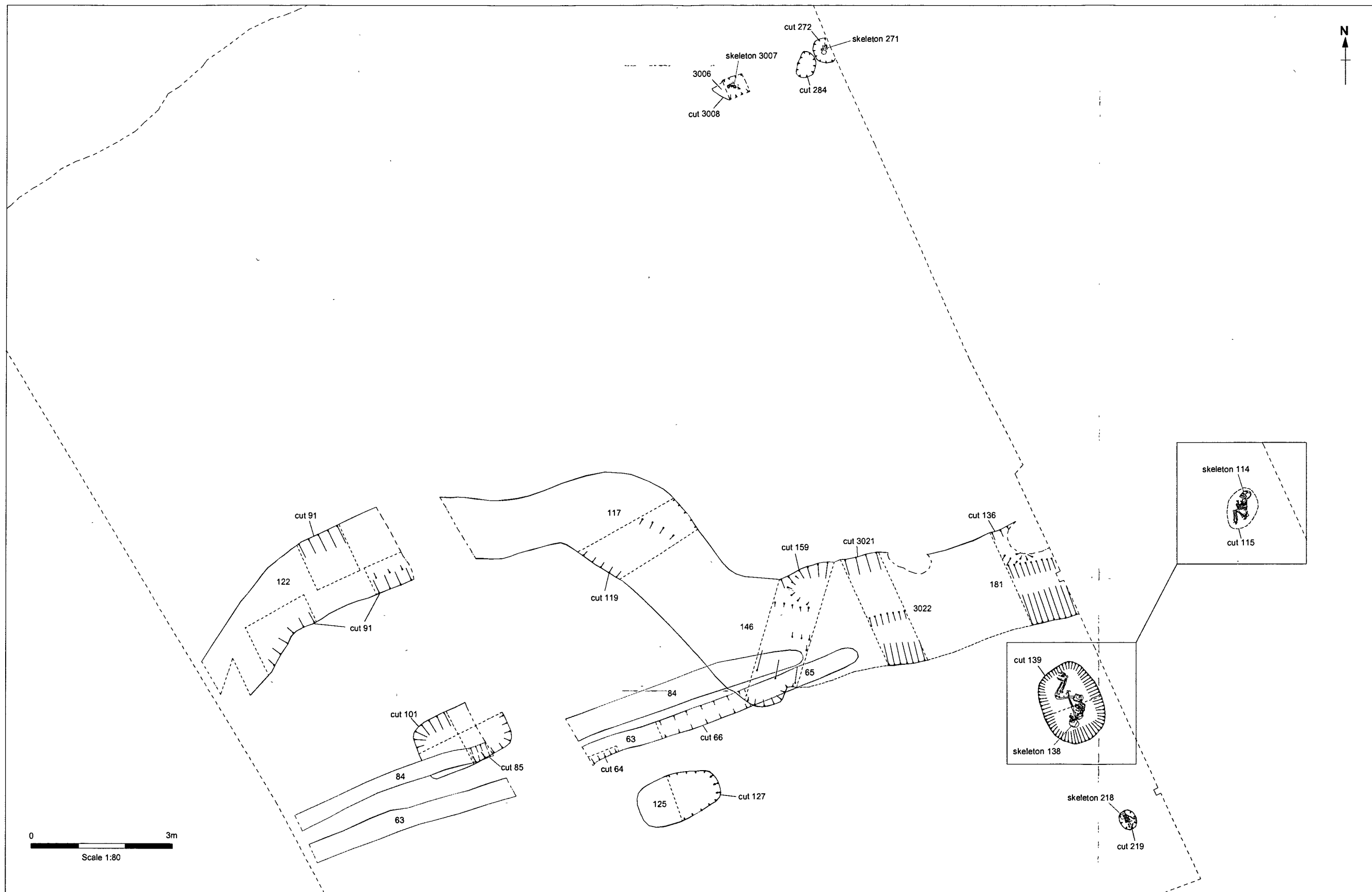


Figure 5. Plan of Phase 1 Features

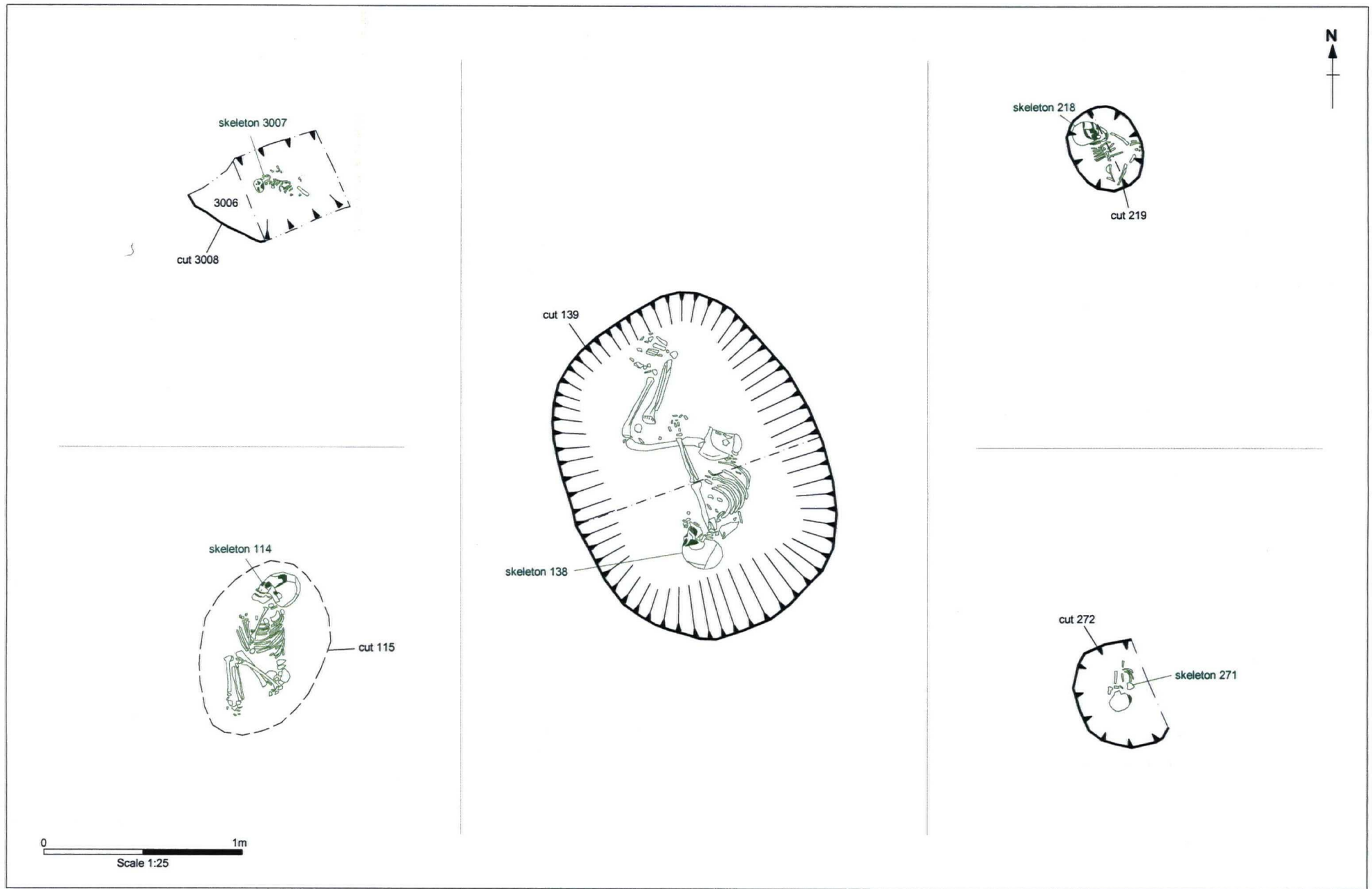


Figure 6. Plan of Phase 1 Burials

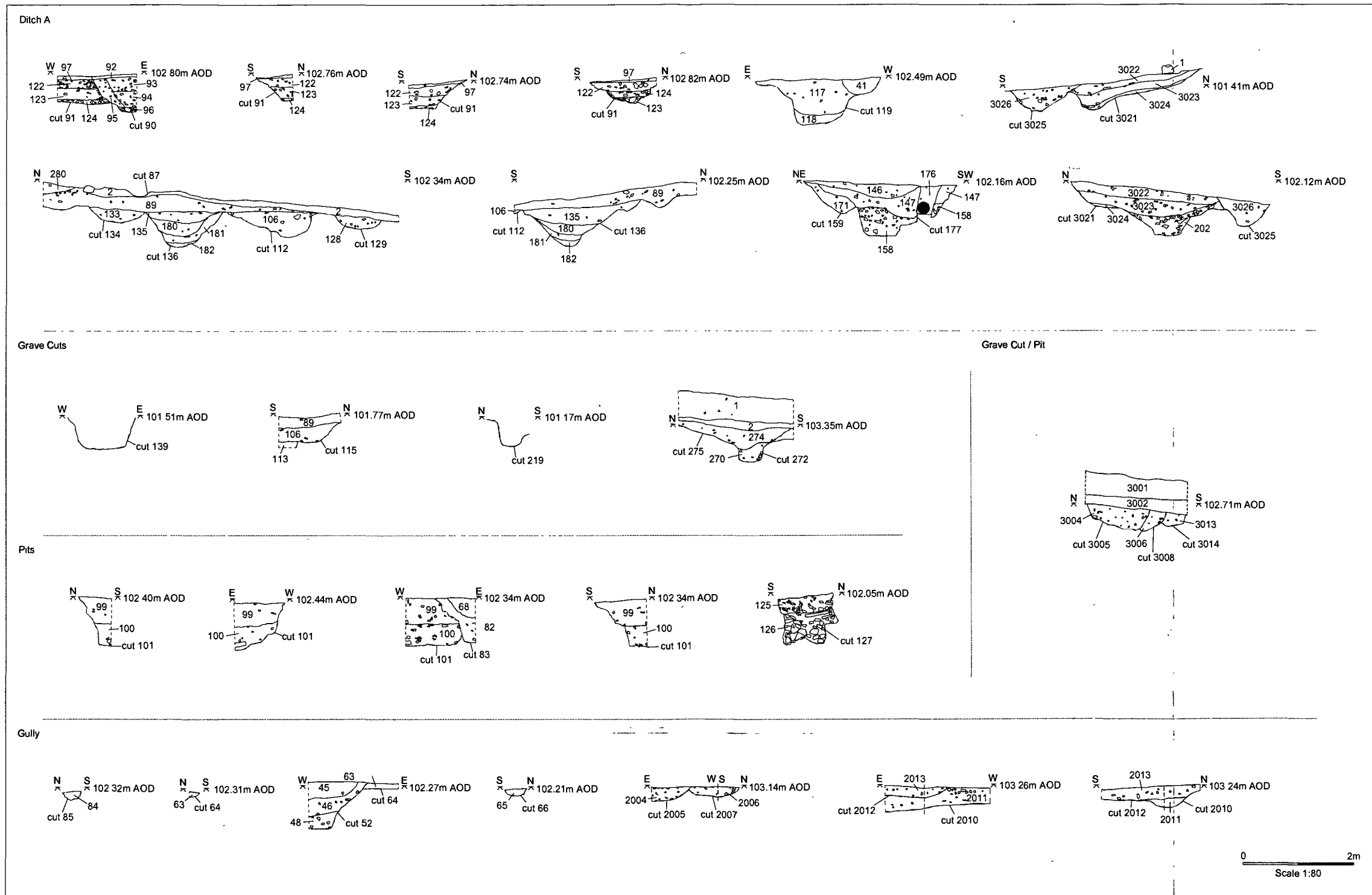


Figure 7. Phase 1 Sections





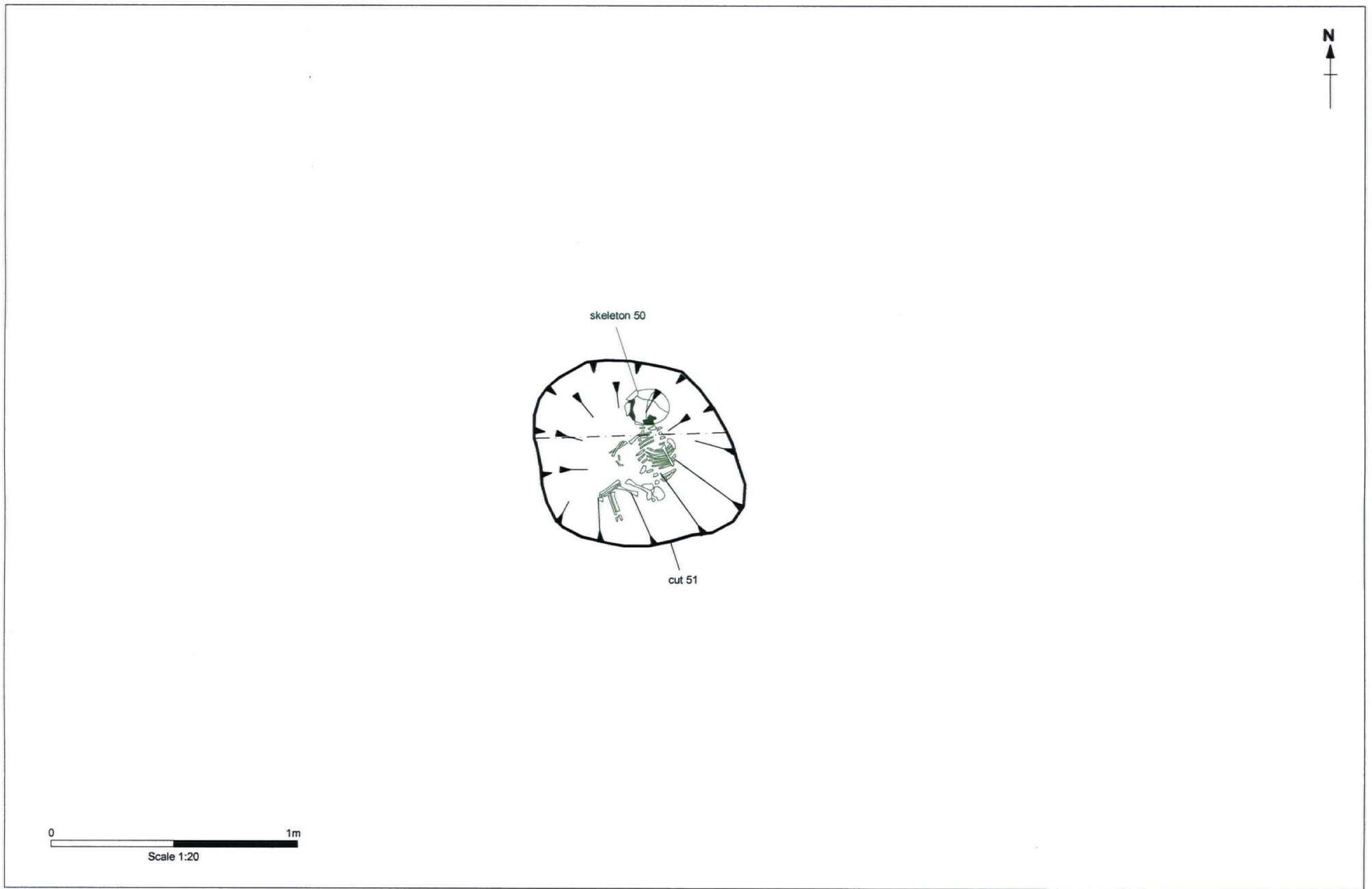


Figure 9. Plan of Phase 2 Burial

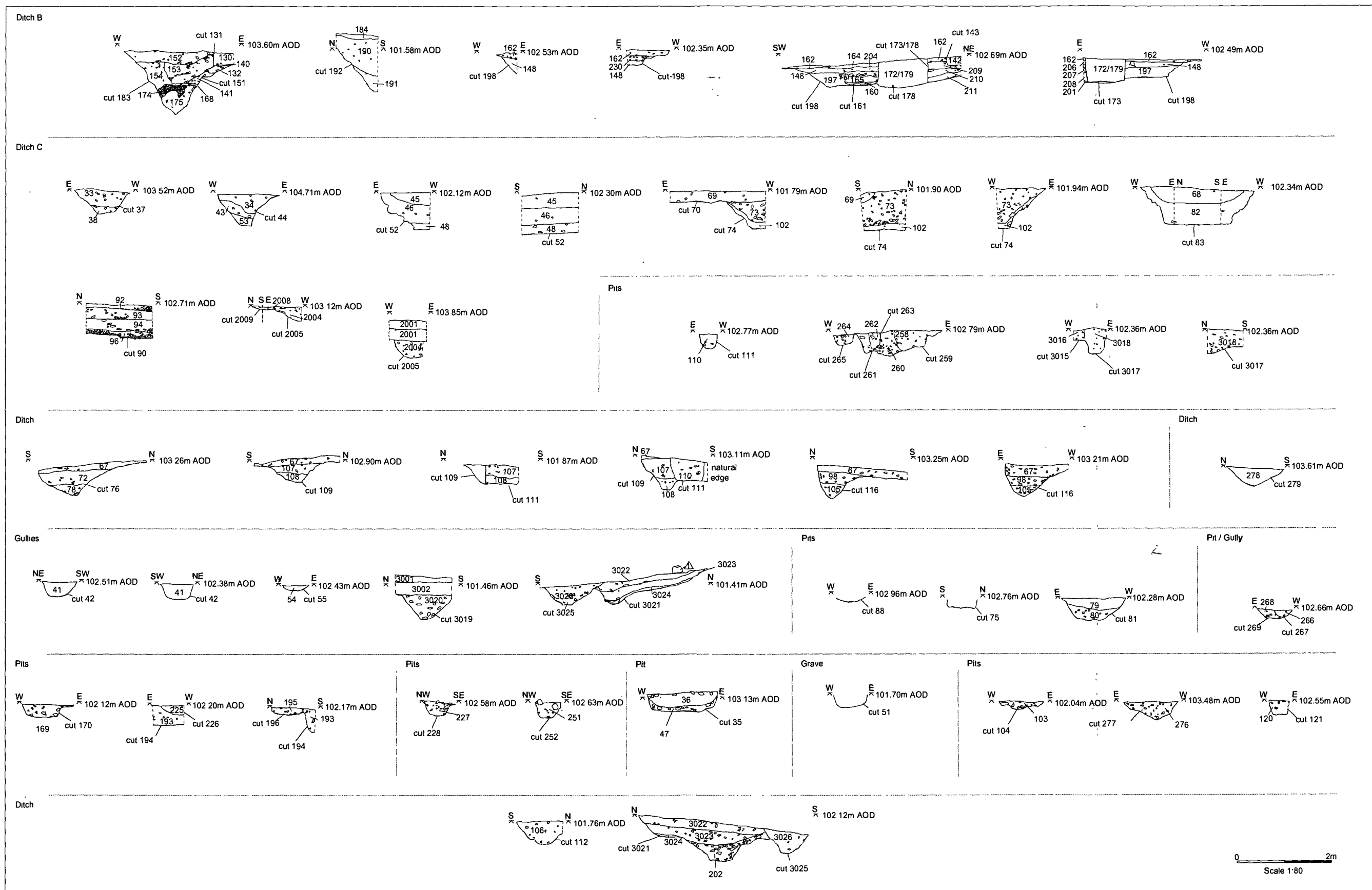


Figure 10. Phase 2. Sections.