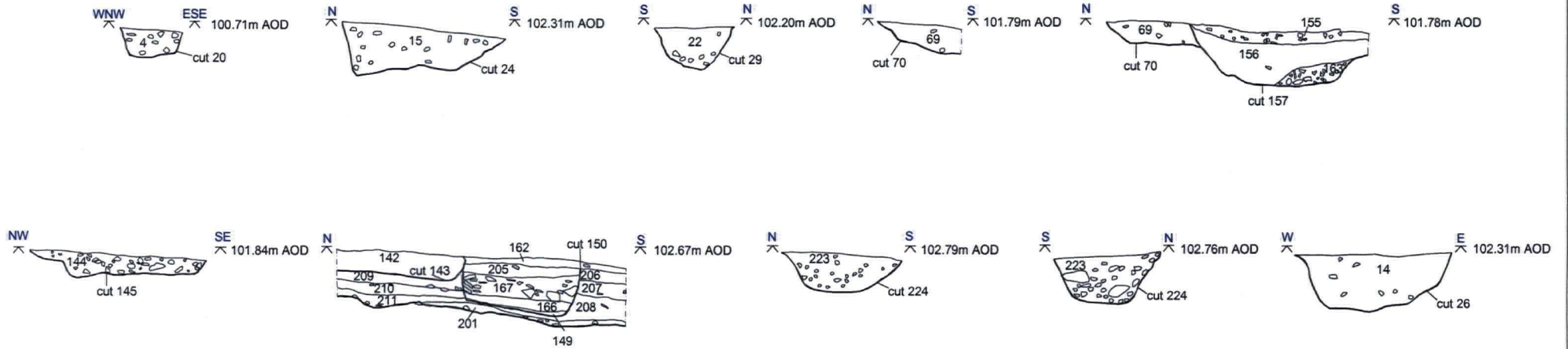


Figure 11. Plan of Phase 3 Features

Pits



Ditch

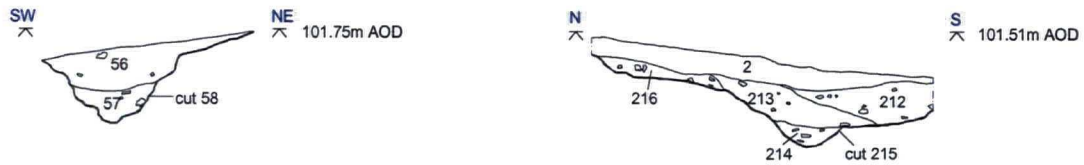
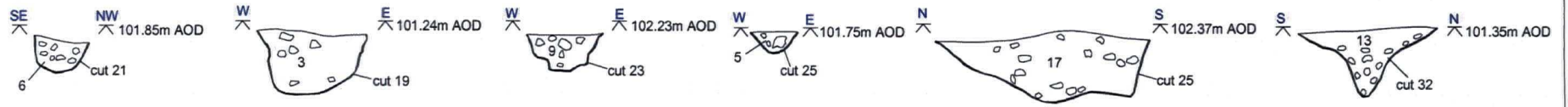


Figure 12. Phase 3. Sections.

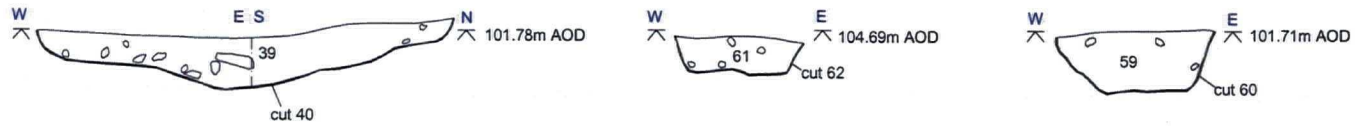


Figure 13. Plan of Phase 4 Features

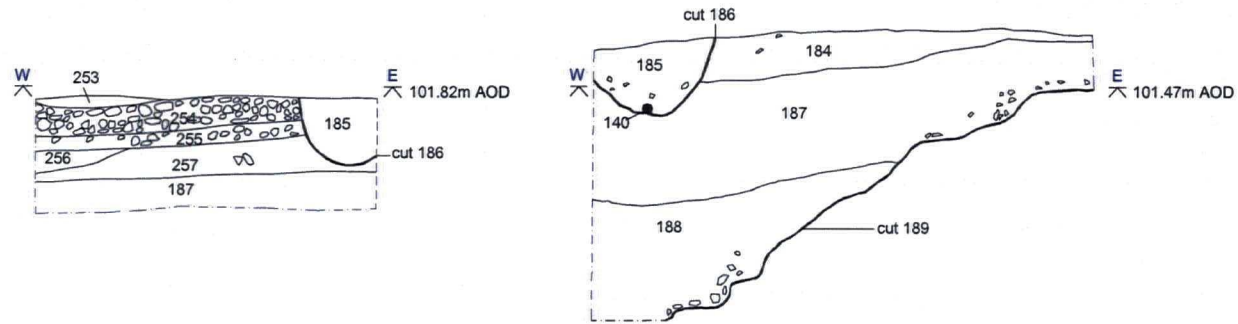
Pits



Pit / Gully



Service Trenches



Pits

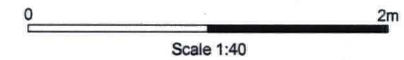
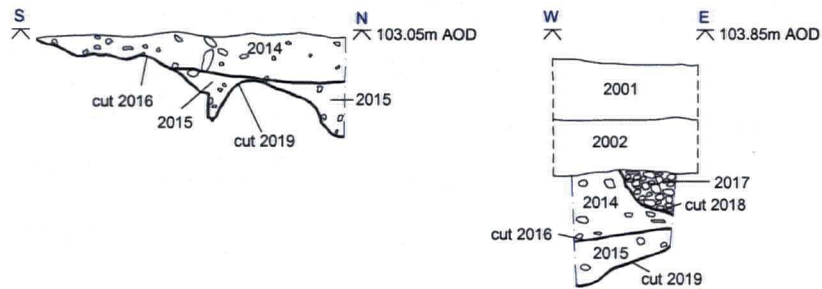


Figure 14. Phase 4. Sections



Plate 1. Area A. Overall Pre-Excavation View. Facing West



Plate 2. Area B. Overall Pre-Excavation View. Facing South



Plate 3. Area C. Overall Pre-Excavation View. Facing North East



Plate 4. Adult Inhumation 138. Facing East



Plate 5. Infant Inhumation 218. Facing North



Plate 6. Pit 101 and Ditch C Segment 83. Facing North




Plate 7. Ditch B Segment 183. Facing North




Plate 8. Ditch B Segment 189. Facing North




Plate 9. Ditch C Segment 44. Facing South




Plate 10. Ditch C Segment 52. Facing North



Plate 11. Juvenile Inhumation 50. Facing East




Plate 12. Ditch Segment 157. Facing East