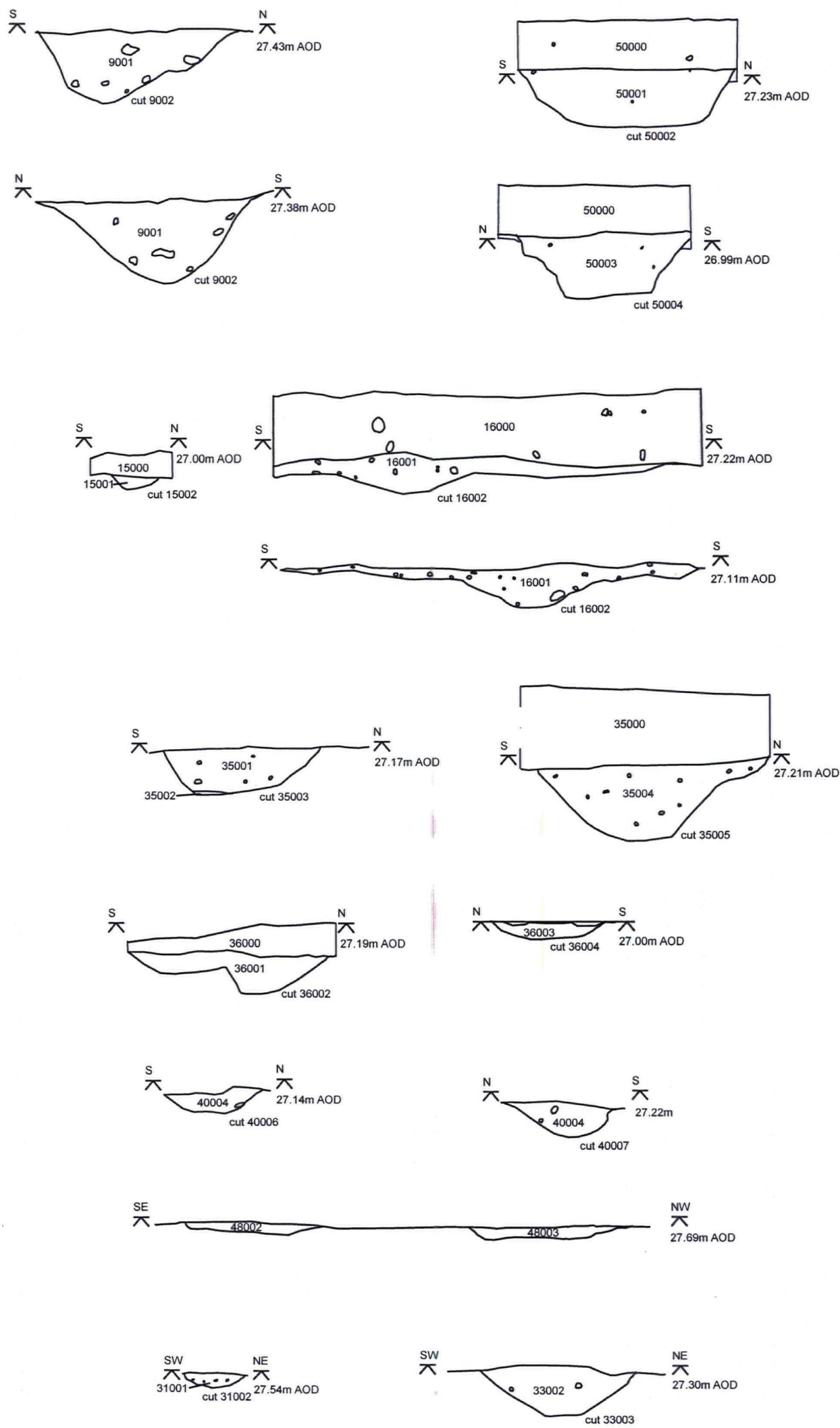
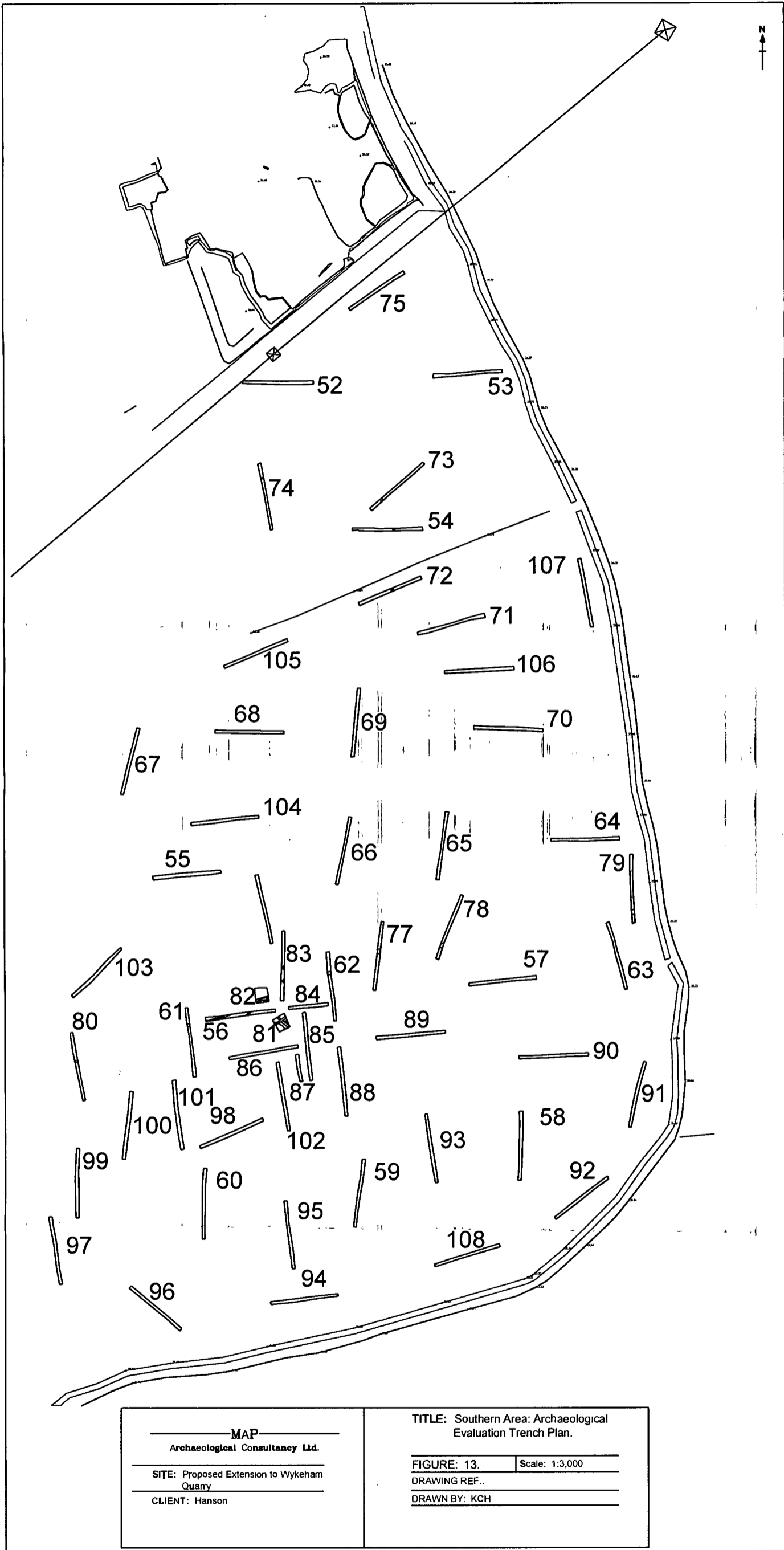


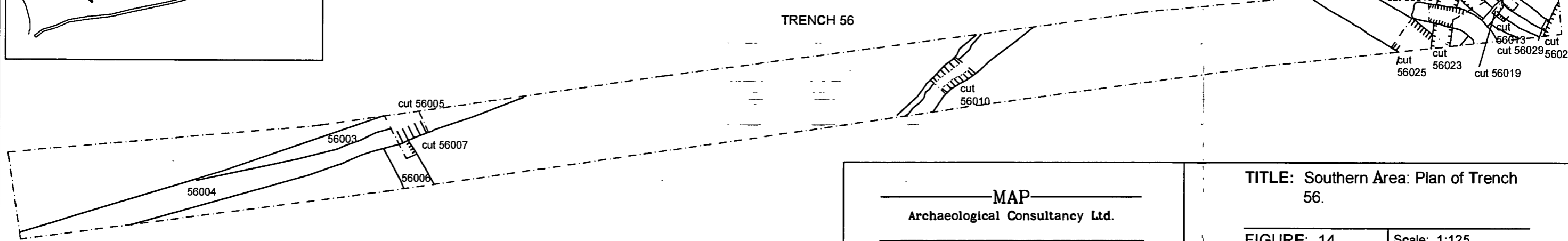
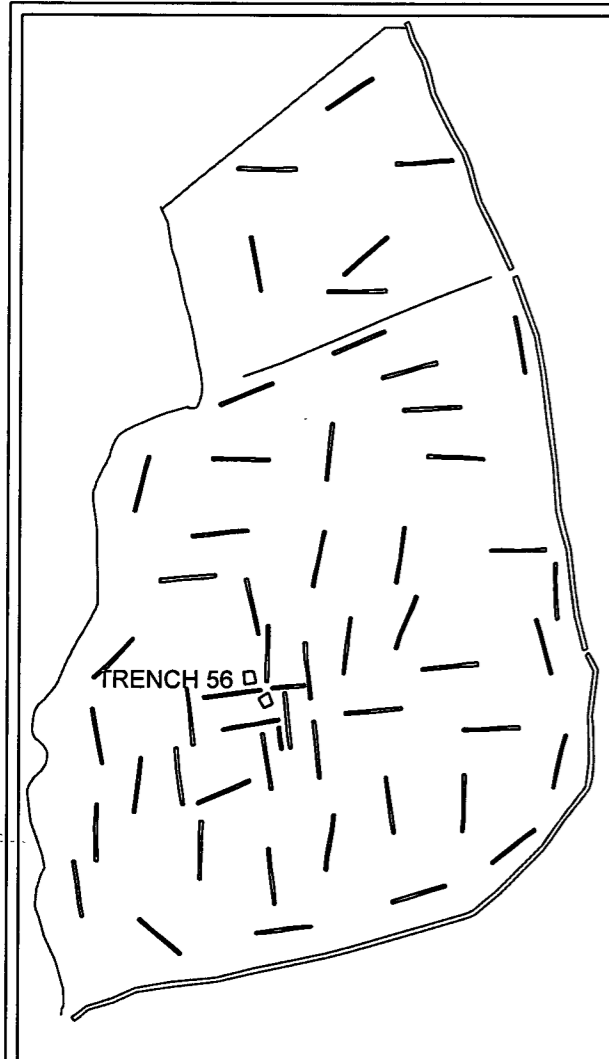
**MAP**  
 Archaeological Consultancy Ltd.  
 SITE: Proposed Extension Wykeham Quarry  
 CLIENT: Hanson

**TITLE:** Northern Area: Plan of Trench 48.  
**FIGURE:** 11. **Scale:** 1:125  
**DRAWING REF.:**  
**DRAWN BY:** KCH  
**REVISIONS:**



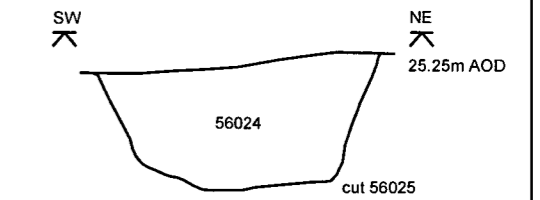
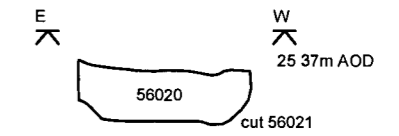
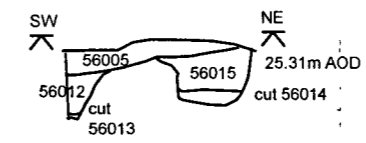
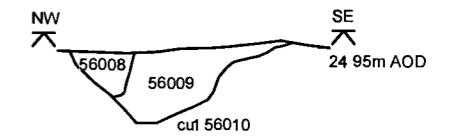
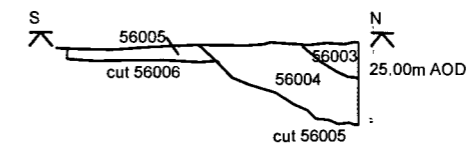
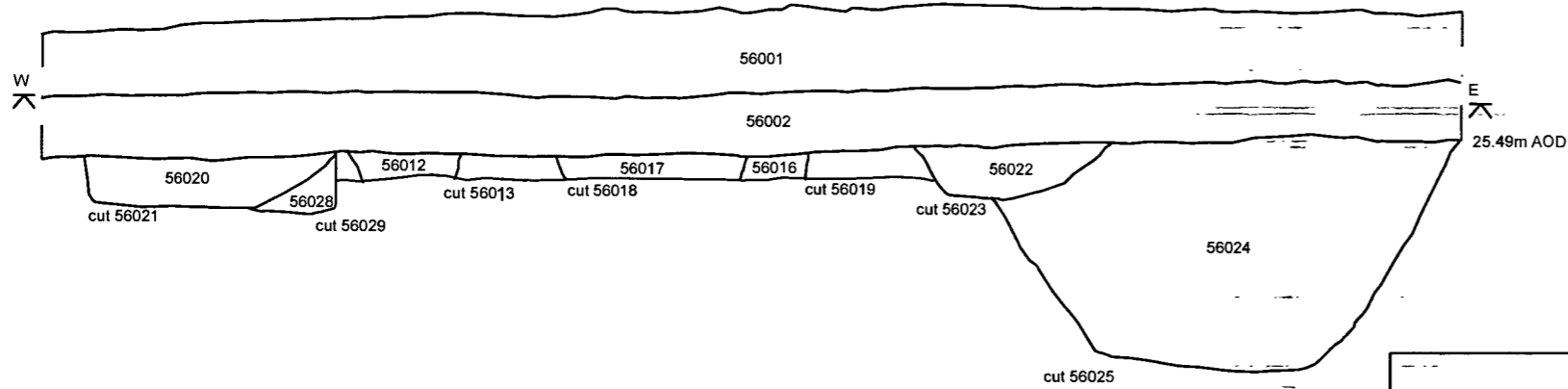
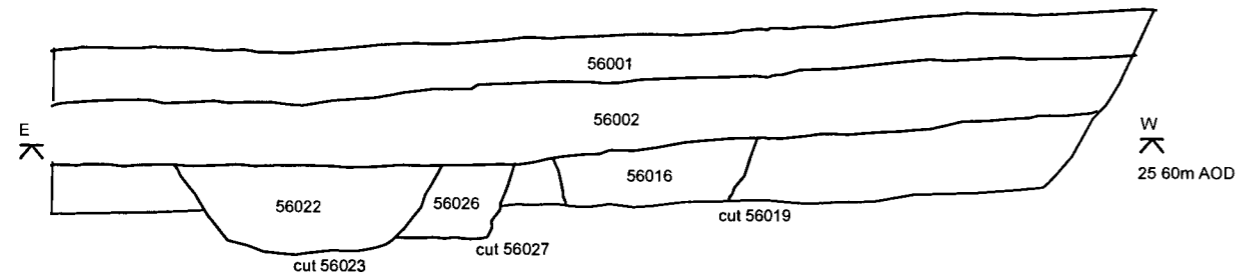
<p><b>MAP</b></p> <p>Archaeological Consultancy Ltd.</p>	<p><b>TITLE:</b> Northern Area: Trenches 9, 15, 16, 31, 33, 35, 36, 40 and 50 Sections.</p>
<p><b>SITE:</b> Proposed Extension to Wykeham Quarry</p>	<p><b>FIGURE:</b> 12      <b>Scale:</b> 1:30</p>
<p><b>CLIENT:</b> Hanson</p>	<p><b>DRAWING REF.:</b></p>
	<p><b>DRAWN BY:</b> KCH</p>
	<p><b>REVISIONS:</b></p>



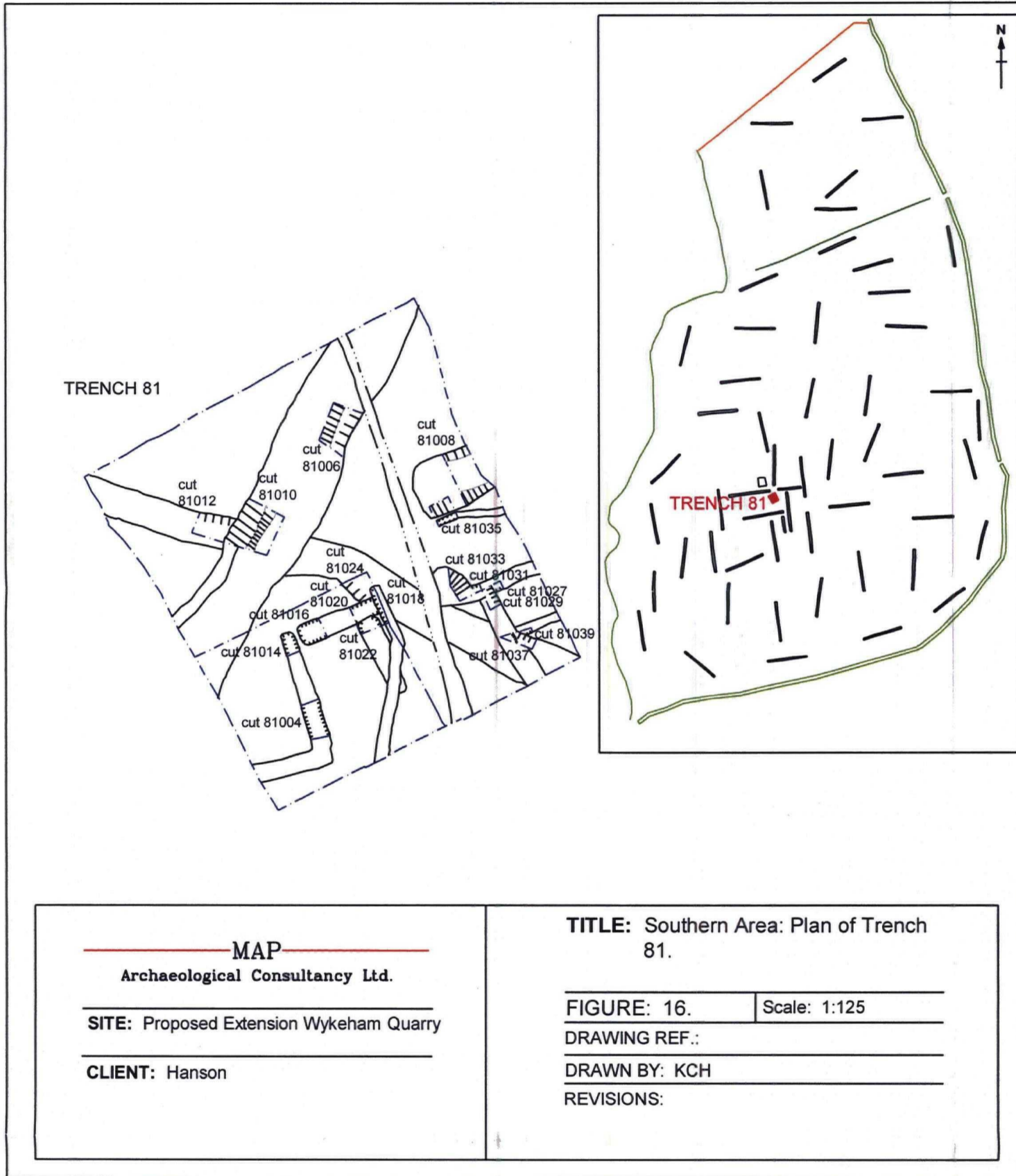


**MAP**  
 Archaeological Consultancy Ltd.  
 SITE: Proposed Extension Wykeham Quarry  
 CLIENT: Hanson

**TITLE:** Southern Area: Plan of Trench 56.  
**FIGURE:** 14. **Scale:** 1:125  
**DRAWING REF.:**  
**DRAWN BY:** KCH  
**REVISIONS:**



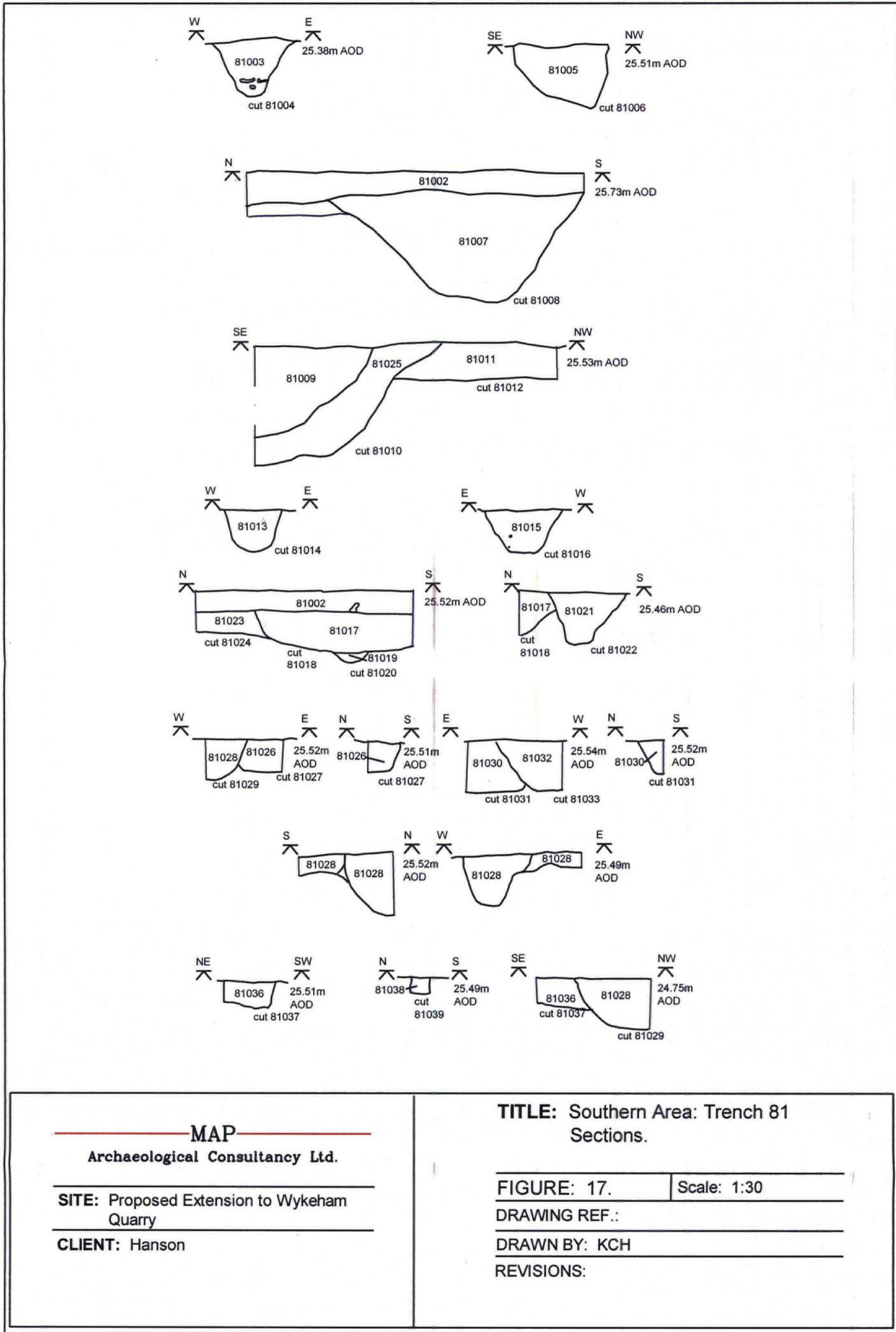
<b>MAP</b> Archaeological Consultancy Ltd.		<b>TITLE:</b> Southern Area: Trench 56 Sections.	
SITE: Proposed Extension to Wykeham Quarry		FIGURE: 15.	Scale: 1:30
CLIENT: Hanson		DRAWING REF.:	
		DRAWN BY: KCH	
		REVISIONS:	



**MAP**  
 Archaeological Consultancy Ltd.  
 SITE: Proposed Extension Wykeham Quarry  
 CLIENT: Hanson

**TITLE:** Southern Area: Plan of Trench 81.

FIGURE: 16.      Scale: 1:125  
 DRAWING REF.:  
 DRAWN BY: KCH  
 REVISIONS:



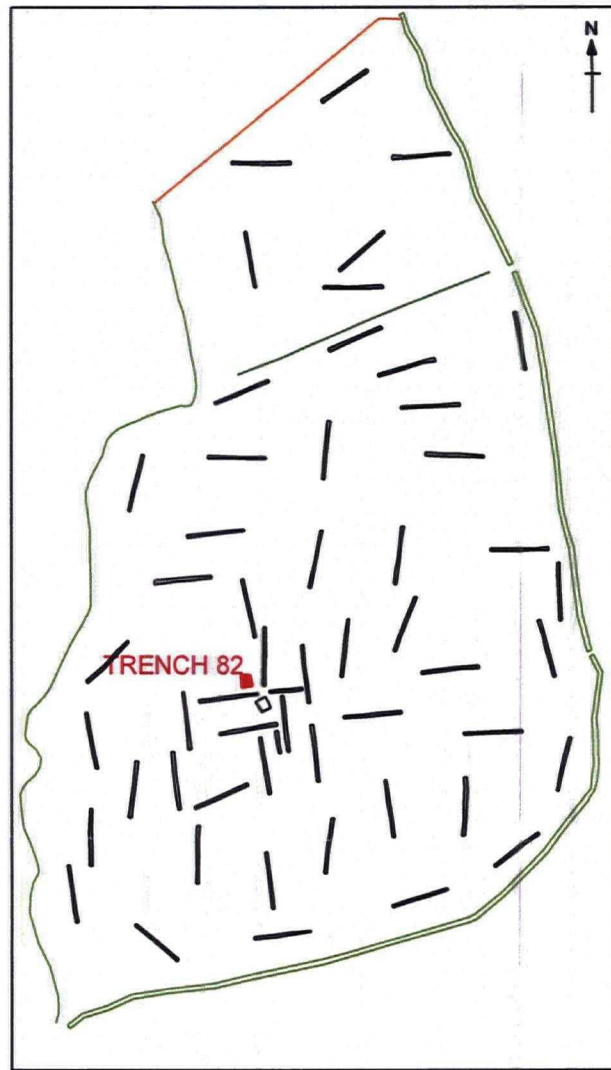
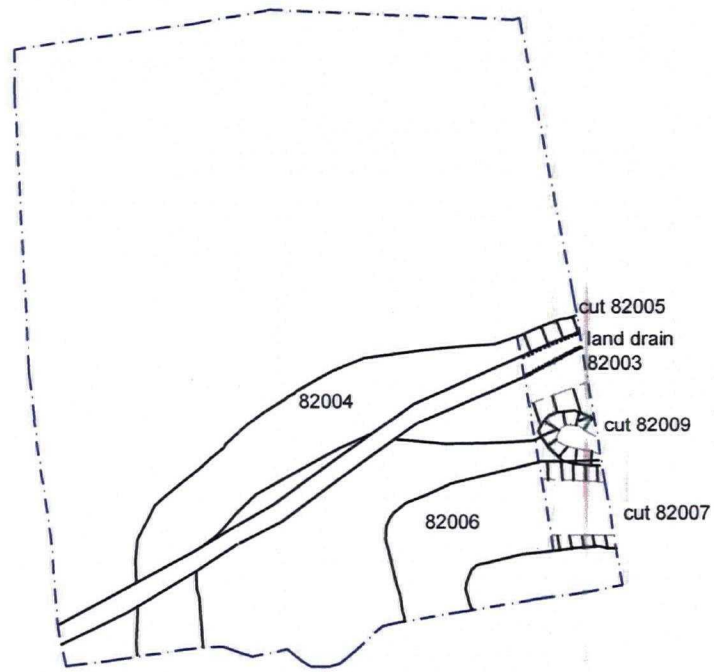
**MAP**  
 Archaeological Consultancy Ltd.

**SITE:** Proposed Extension to Wykeham Quarry  
**CLIENT:** Hanson

**TITLE:** Southern Area: Trench 81 Sections.

**FIGURE:** 17. **Scale:** 1:30  
**DRAWING REF.:**  
**DRAWN BY:** KCH  
**REVISIONS:**

TRENCH 82



**MAP**  
Archaeological Consultancy Ltd.

**SITE:** Proposed Extension Wykeham Quarry

**CLIENT:** Hanson

**TITLE:** Southern Area: Plan of Trench 82.

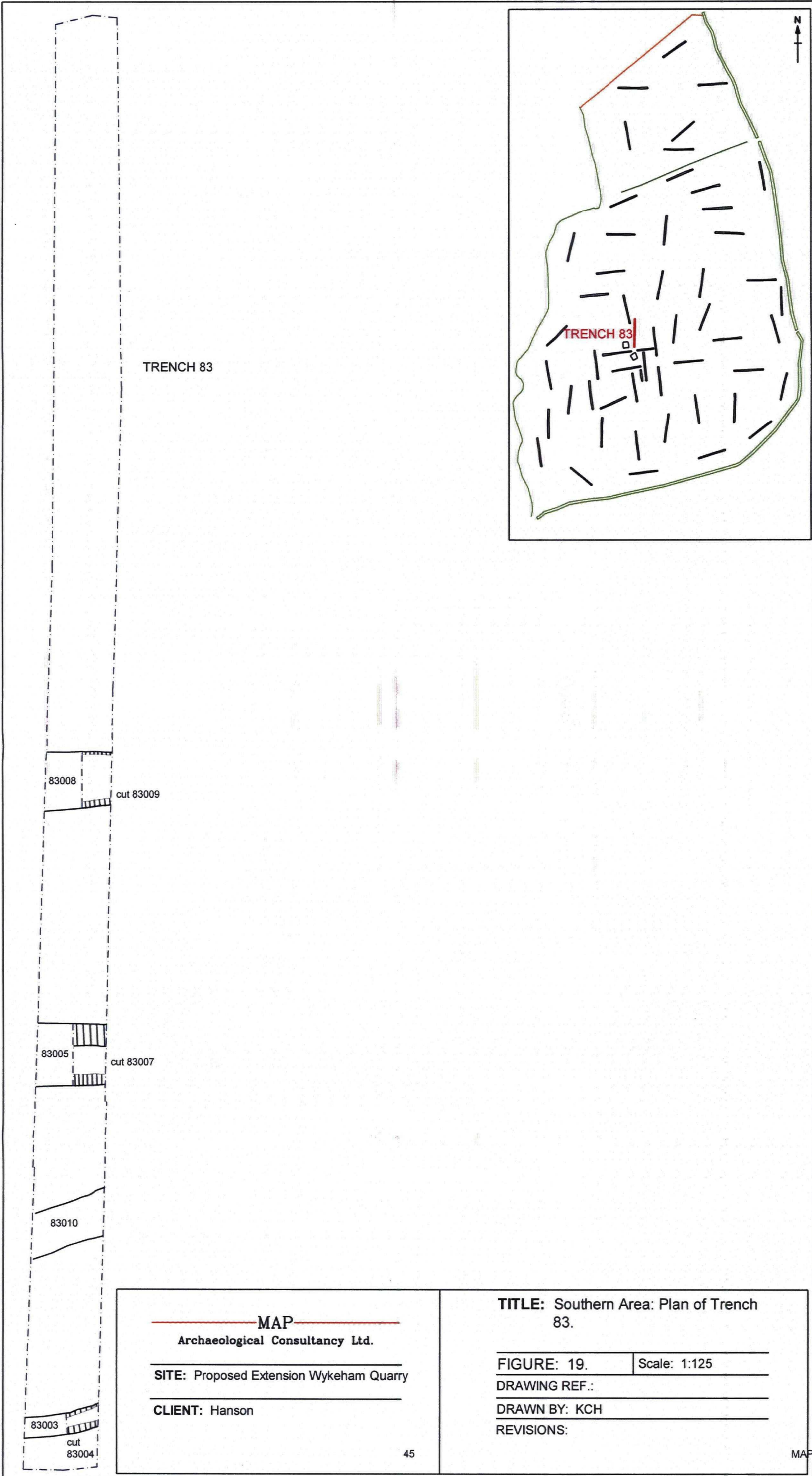
**FIGURE:** 18. **Scale:** 1:125

**DRAWING REF.:**

**DRAWN BY:** KCH

**REVISIONS:**

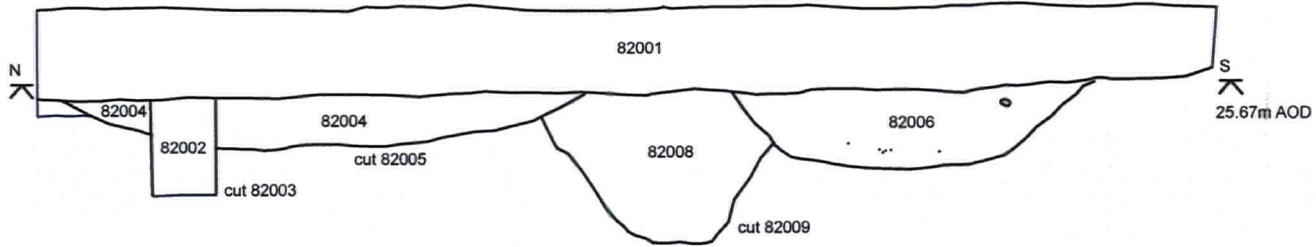




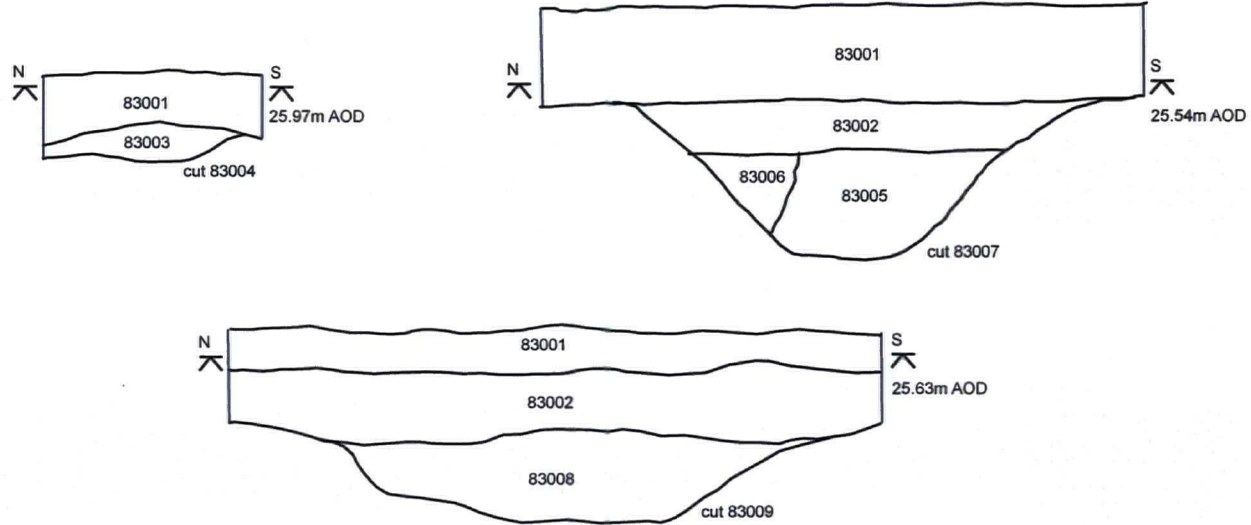
**MAP**  
 Archaeological Consultancy Ltd.  
 SITE: Proposed Extension Wykeham Quarry  
 CLIENT: Hanson

**TITLE:** Southern Area: Plan of Trench 83.  
**FIGURE:** 19.      **Scale:** 1:125  
**DRAWING REF.:**  
**DRAWN BY:** KCH  
**REVISIONS:**

TRENCH 82



TRENCH 83



**MAP**

**Archaeological Consultancy Ltd.**

**SITE:** Proposed Extension to Wykeham Quarry

**CLIENT:** Hanson

**TITLE:** Southern Area: Trenches 82 and 83 Sections.

**FIGURE:** 20.

**Scale:** 1:30

**DRAWING REF.:**

**DRAWN BY:** KCH

**REVISIONS:**