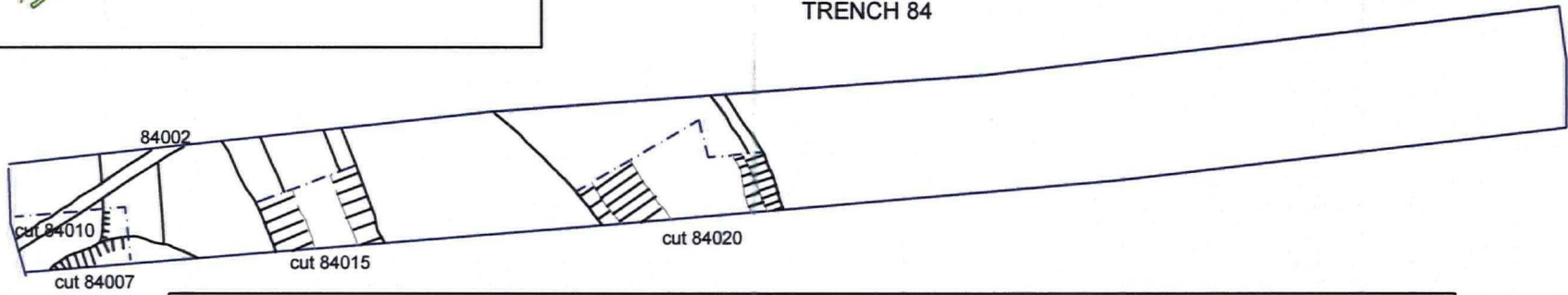
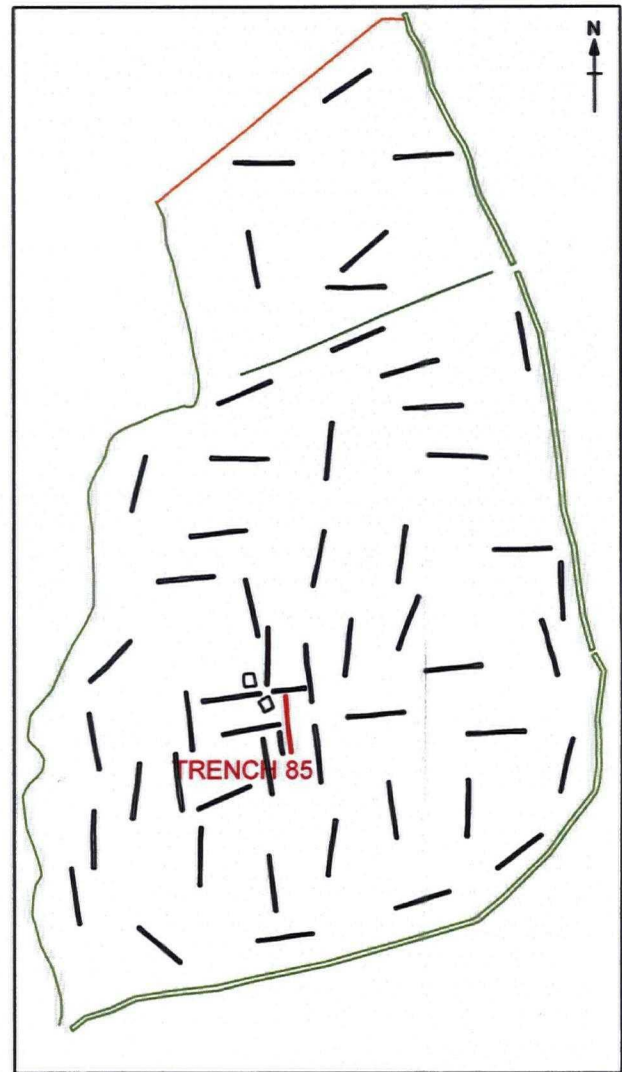
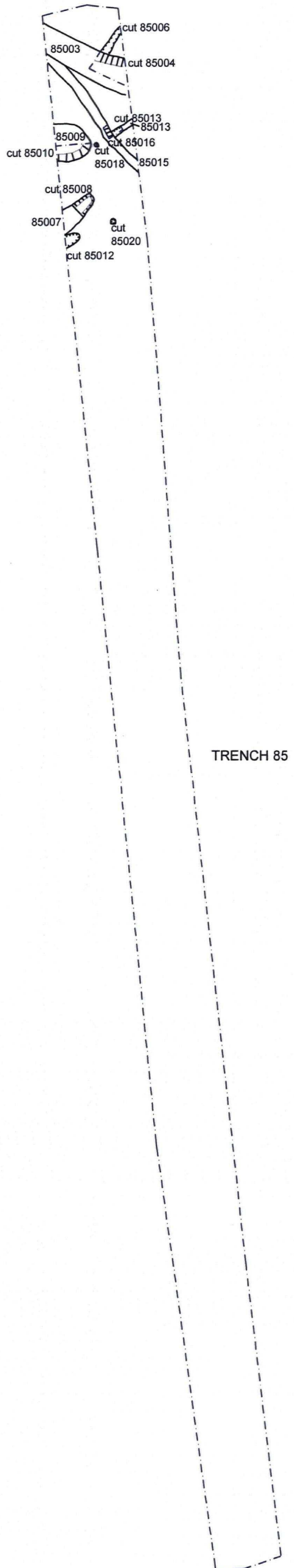


TRENCH 84



<p style="text-align: center;">MAP</p> <p style="text-align: center;">Archaeological Consultancy Ltd.</p> <hr/> <p>SITE: Proposed Extension Wykeham Quarry</p> <hr/> <p>CLIENT: Hanson</p>	<p>TITLE: Southern Area: Plan of Trench 84.</p> <hr/> <table border="1" style="width: 100%;"> <tr> <td style="width: 60%;">FIGURE: 21.</td> <td style="width: 40%;">Scale: 1:125</td> </tr> </table> <hr/> <p>DRAWING REF.:</p> <hr/> <p>DRAWN BY: KCH</p> <hr/> <p>REVISIONS:</p>	FIGURE: 21.	Scale: 1:125
FIGURE: 21.	Scale: 1:125		



TRENCH 85

MAP

Archaeological Consultancy Ltd.

SITE: Proposed Extension Wykeham Quarry

CLIENT: Hanson

TITLE: Southern Area: Plan of Trench 85.

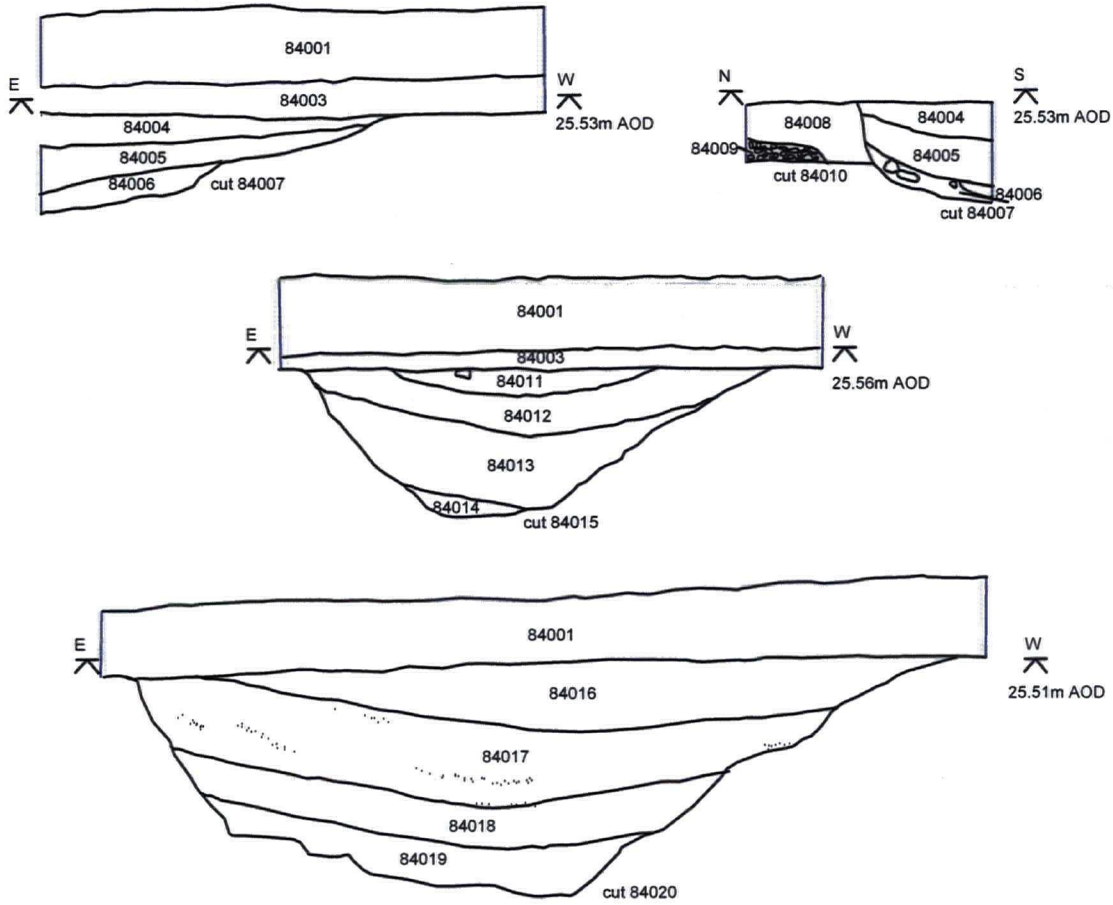
FIGURE: 22. **Scale:** 1:125

DRAWING REF.:

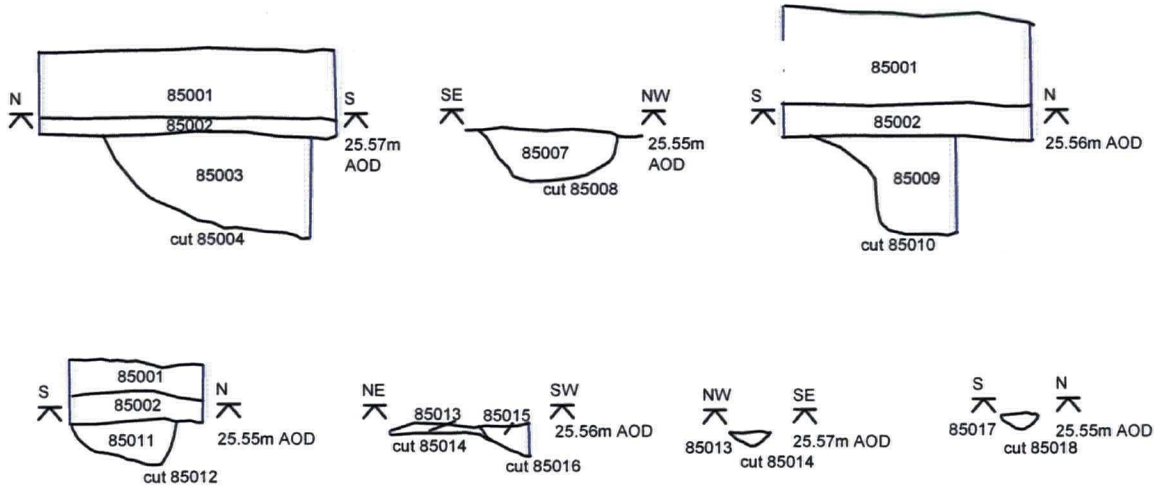
DRAWN BY: KCH

REVISIONS:

TRENCH 84



TRENCH 85



MAP
Archaeological Consultancy Ltd.

SITE: Proposed Extension to Wykeham Quarry

CLIENT: Hanson

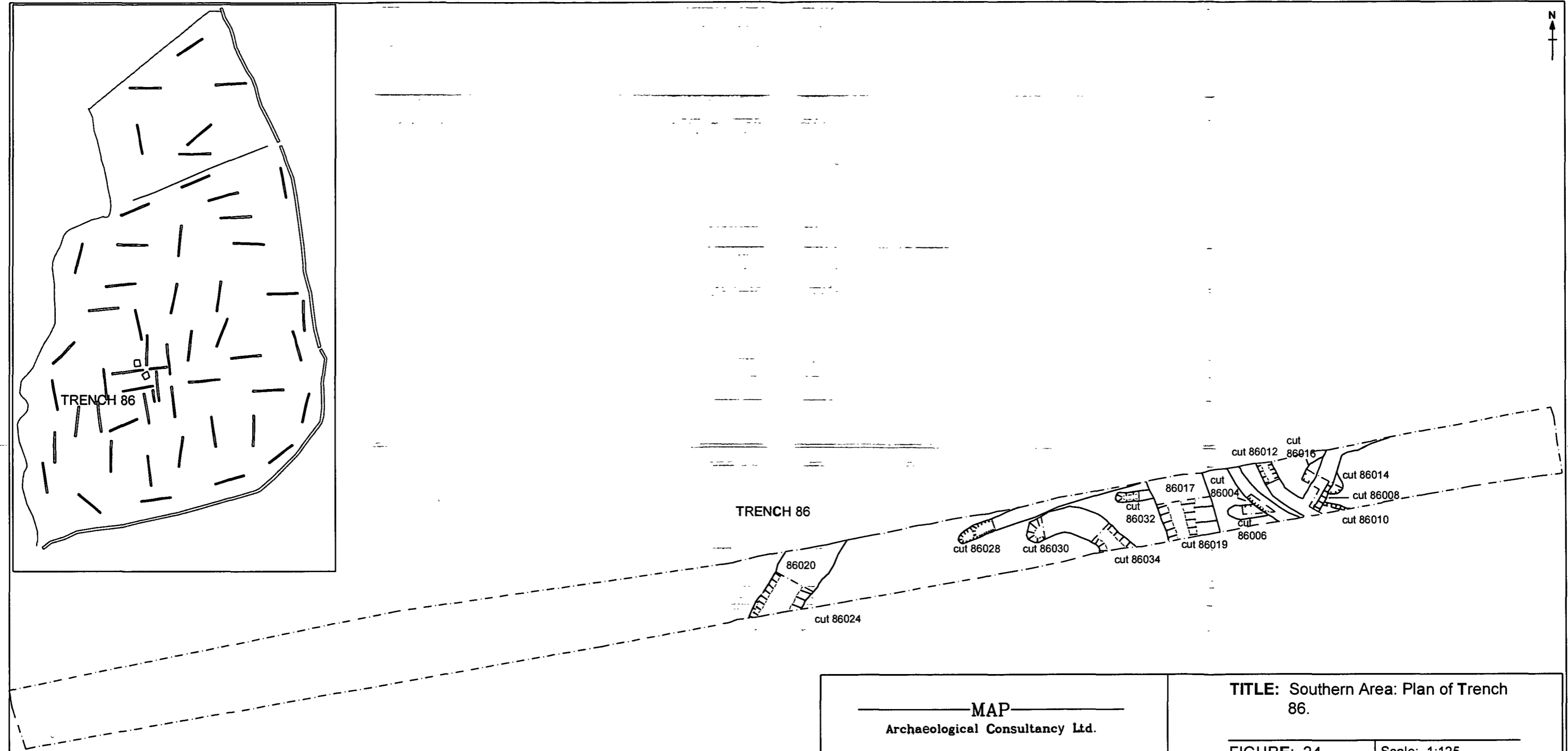
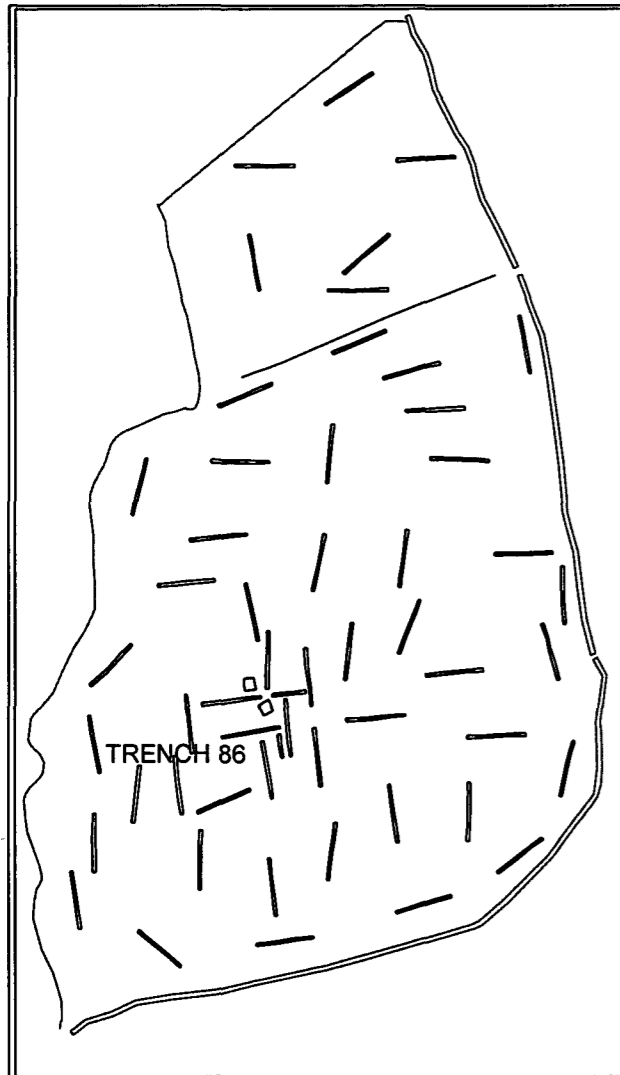
TITLE: Southern Area: Trenches 84 and 85 Sections.

FIGURE: 23. **Scale:** 1:30

DRAWING REF.:

DRAWN BY: KCH

REVISIONS:



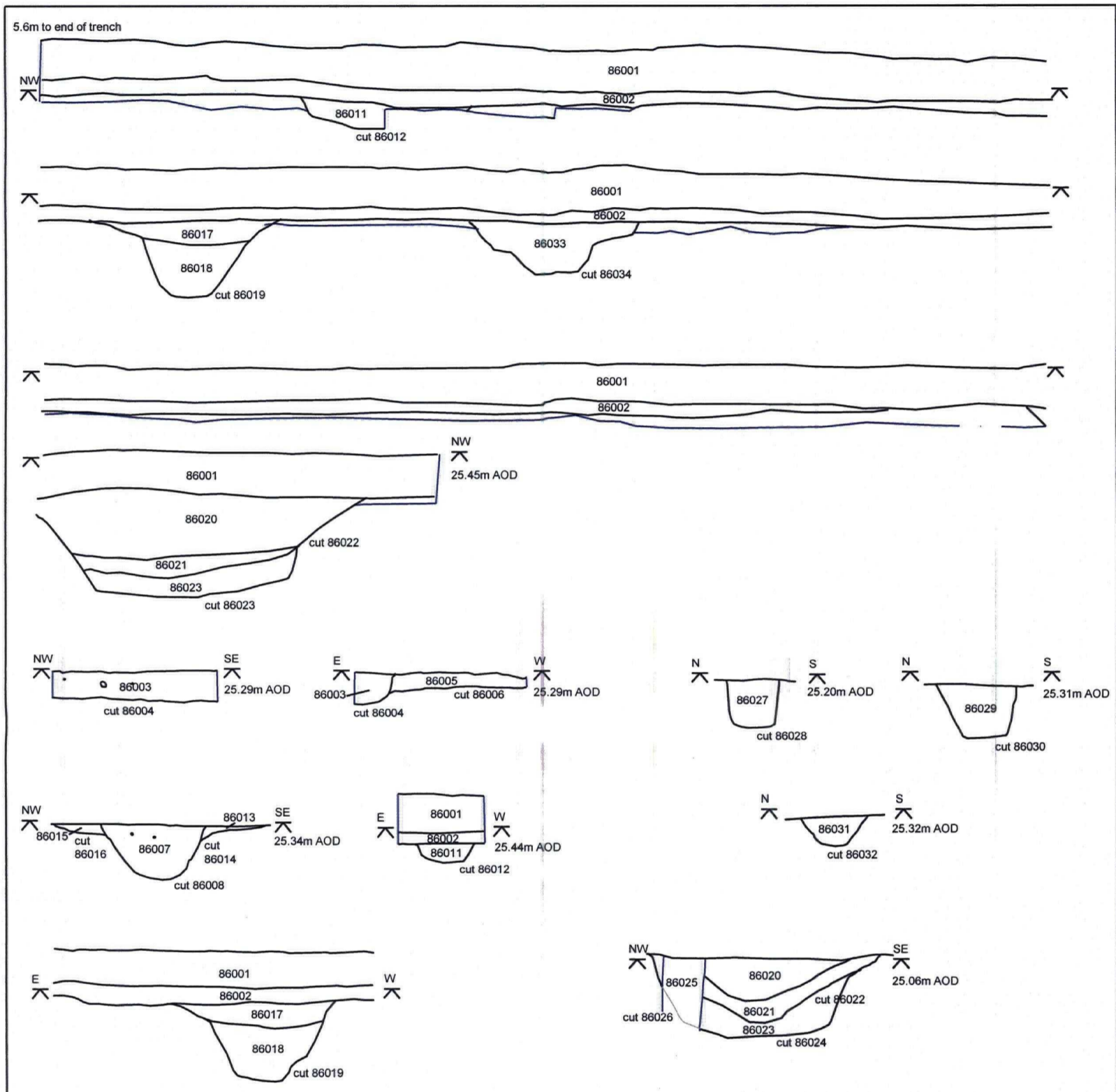
MAP
 Archaeological Consultancy Ltd.

SITE: Proposed Extension Wykeham Quarry

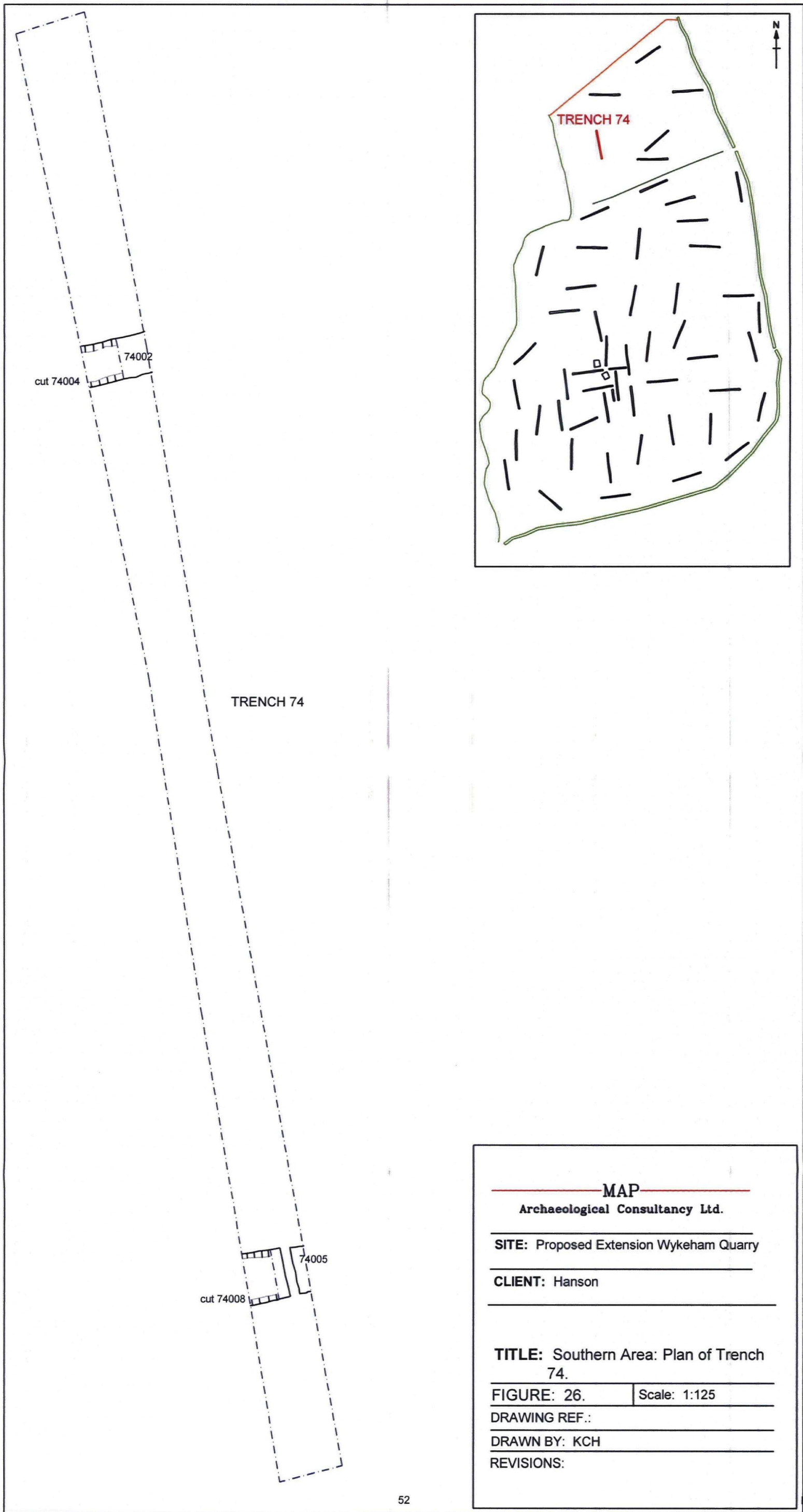
CLIENT: Hanson

TITLE: Southern Area: Plan of Trench 86.

FIGURE: 24.	Scale: 1:125
DRAWING REF.:	
DRAWN BY: KCH	
REVISIONS:	



<p>MAP</p> <p>Archaeological Consultancy Ltd.</p> <p>SITE: Proposed Extension to Wykeham Quarry</p> <p>CLIENT: Hanson</p>	<p>TITLE: Southern Area: Trench 84 Sections.</p> <p>FIGURE: 25. Scale: 1:30</p> <p>DRAWING REF.:</p> <p>DRAWN BY: KCH</p> <p>REVISIONS:</p>
--	---



MAP

Archaeological Consultancy Ltd.

SITE: Proposed Extension Wykeham Quarry

CLIENT: Hanson

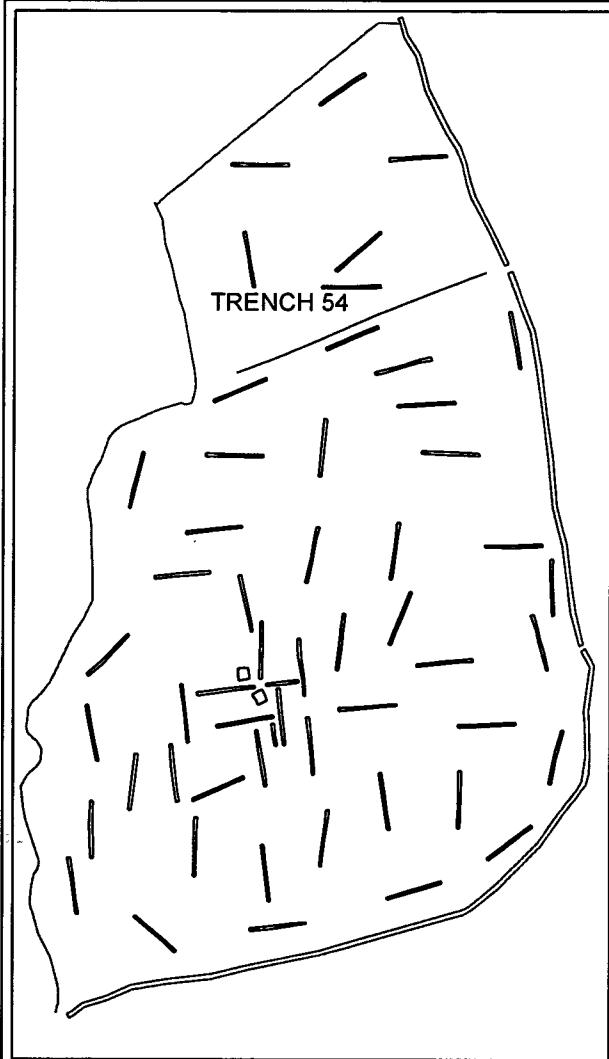
TITLE: Southern Area: Plan of Trench 74.

FIGURE: 26.	Scale: 1:125
--------------------	---------------------

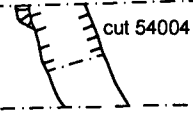
DRAWING REF.:

DRAWN BY: KCH

REVISIONS:

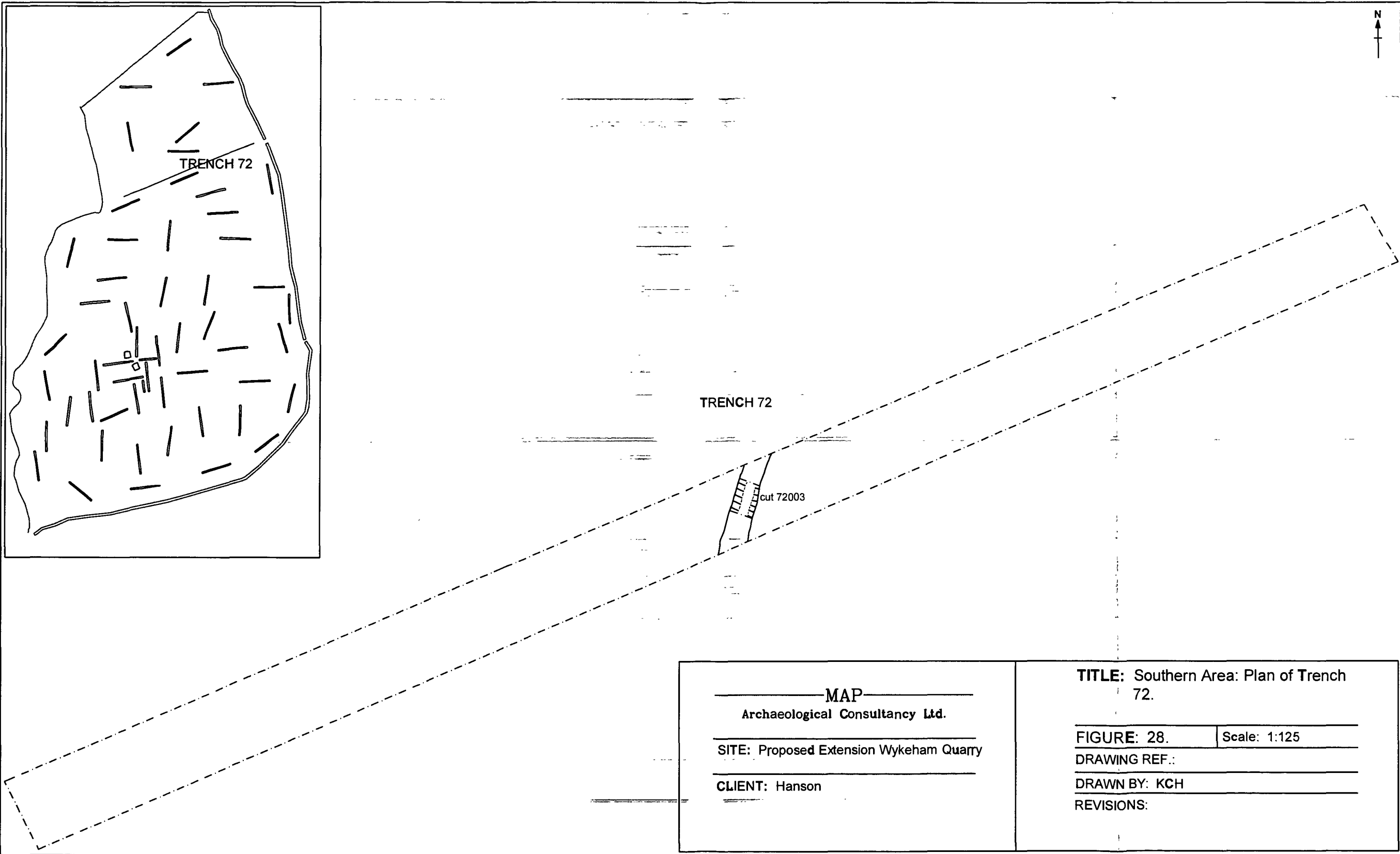
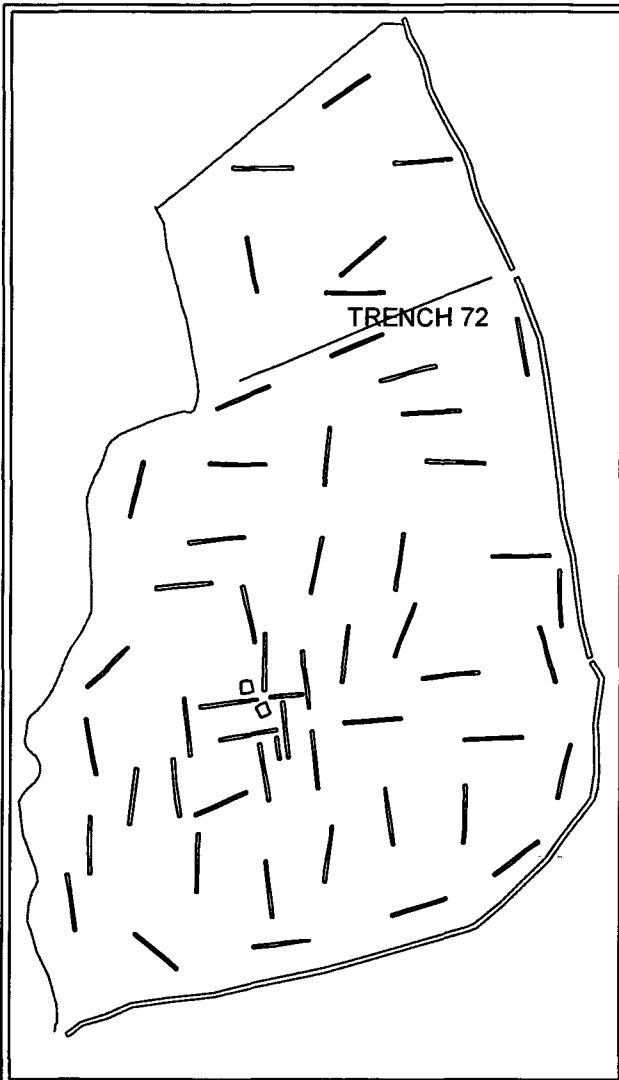


TRENCH 54



MAP
 Archaeological Consultancy Ltd.
 SITE: Proposed Extension Wykeham Quarry
 CLIENT: Hanson

TITLE: Southern Area: Plan of Trench 54.
 FIGURE: 27. Scale: 1:125
 DRAWING REF.:
 DRAWN BY: KCH
 REVISIONS:



MAP
 Archaeological Consultancy Ltd.

SITE: Proposed Extension Wykeham Quarry

CLIENT: Hanson

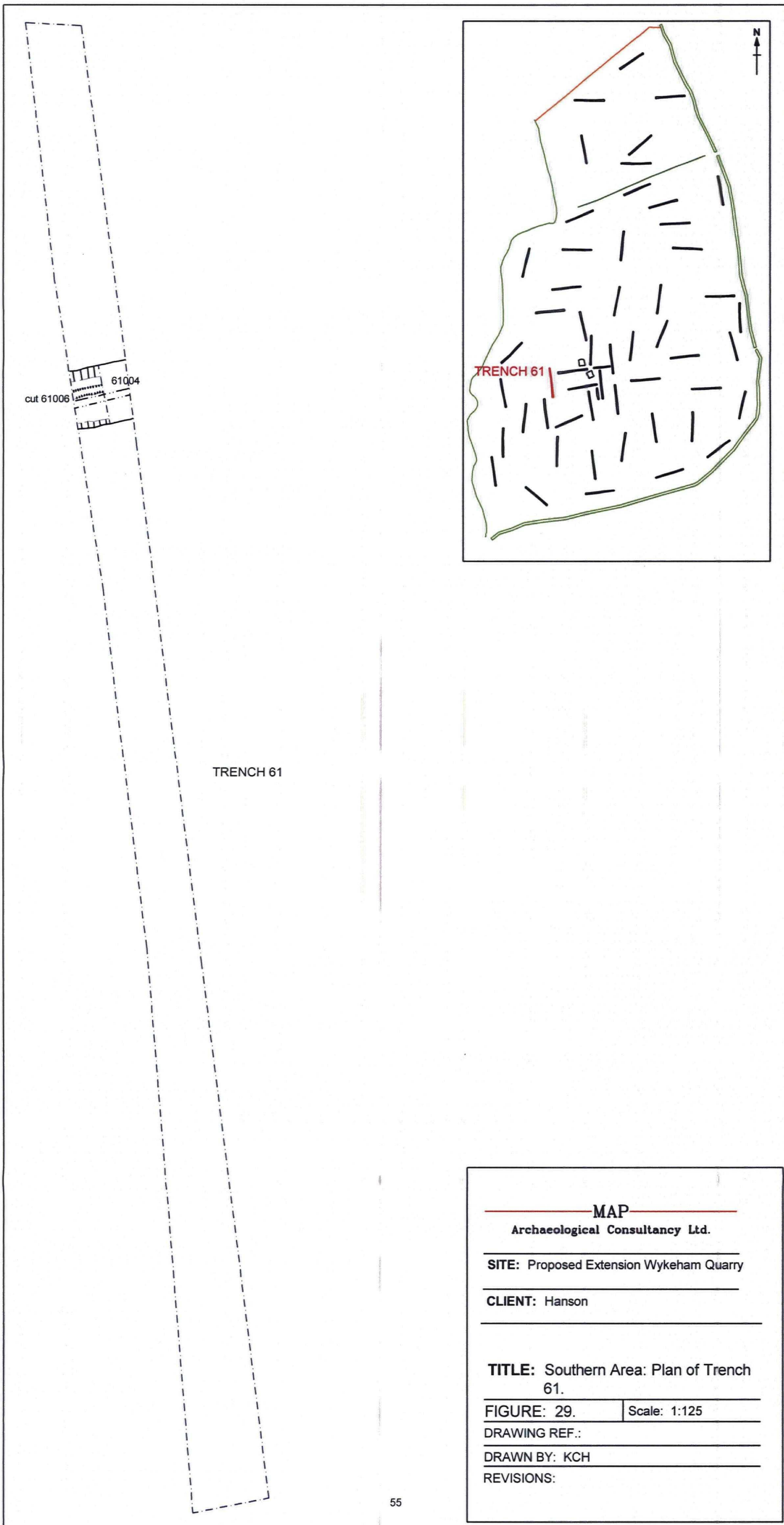
TITLE: Southern Area: Plan of Trench 72.

FIGURE: 28. | Scale: 1:125

DRAWING REF.:

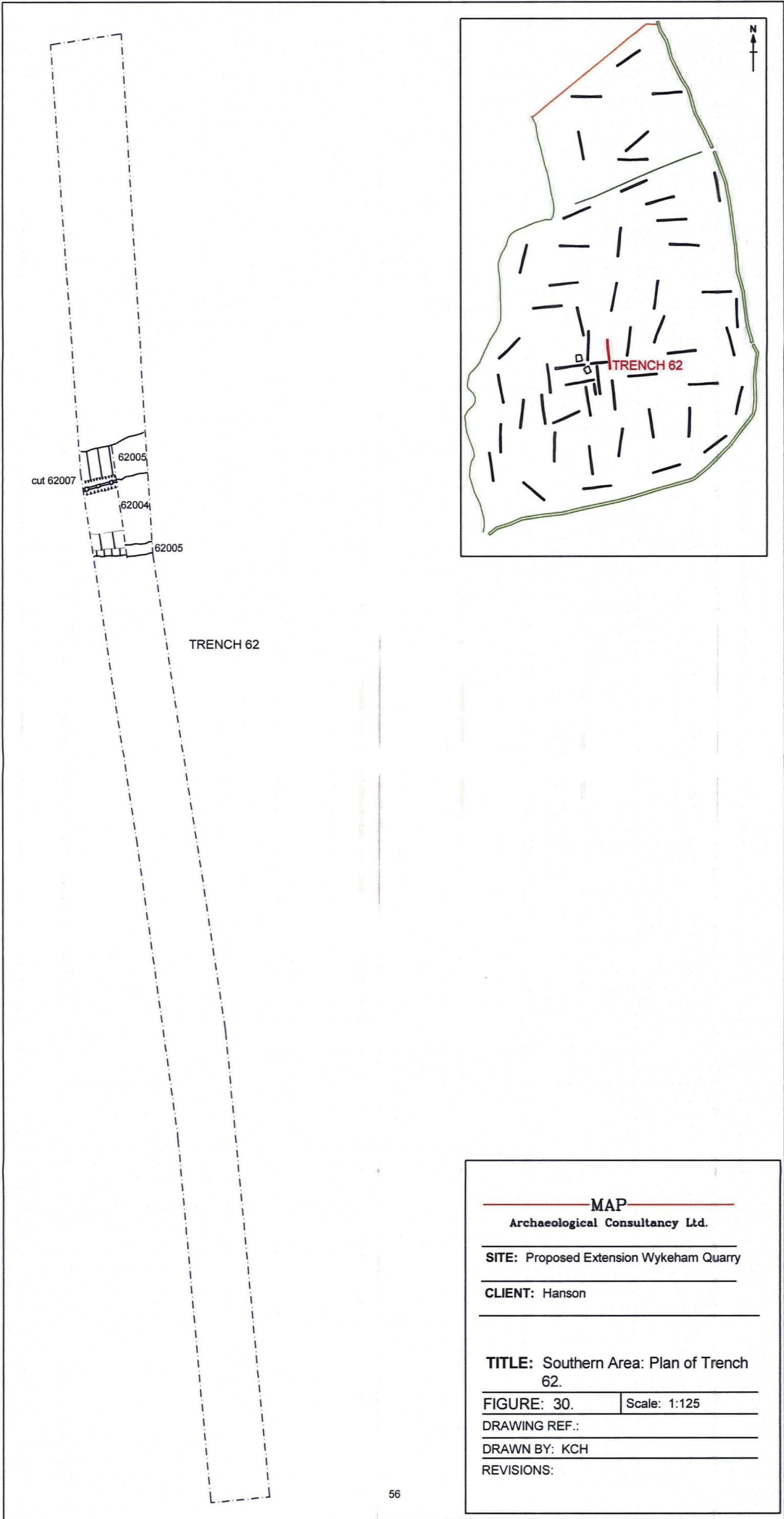
DRAWN BY: KCH

REVISIONS:



TRENCH 61

MAP	
Archaeological Consultancy Ltd.	
SITE: Proposed Extension Wykeham Quarry	
CLIENT: Hanson	
TITLE: Southern Area: Plan of Trench 61.	
FIGURE: 29.	Scale: 1:125
DRAWING REF.:	
DRAWN BY: KCH	
REVISIONS:	



MAP

Archaeological Consultancy Ltd.

SITE: Proposed Extension Wykeham Quarry

CLIENT: Hanson

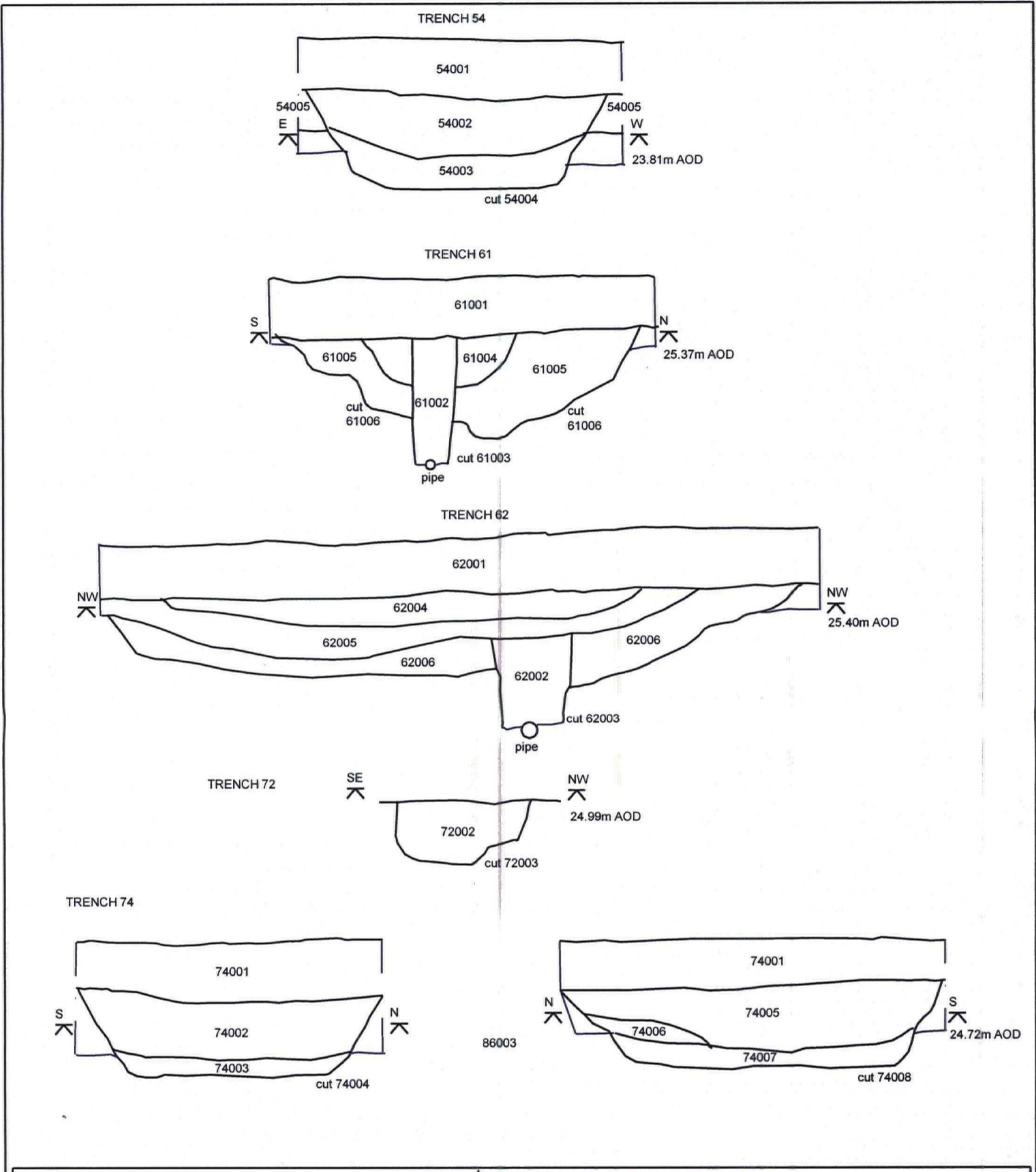
TITLE: Southern Area: Plan of Trench 62.

FIGURE: 30. **Scale:** 1:125

DRAWING REF.:

DRAWN BY: KCH

REVISIONS:



<p>MAP Archaeological Consultancy Ltd.</p>	<p>TITLE: Southern Area: Trenches 54, 61, 62, 72 and 74 Sections.</p>
<p>SITE: Proposed Extension to Wykeham Quarry</p>	<p>FIGURE: 31. Scale: 1:30</p>
<p>CLIENT: Hanson</p>	<p>DRAWING REF.:</p>
	<p>DRAWN BY: KCH</p>
	<p>REVISIONS:</p>