



Plate 1. Northern Extension Area. Facing South.



Plate 2. Southern Extension Area, North Field. Facing South-west.



Plate 3. Southern Extension Area, Southern Field.  
Facing South-west.




Plate 4. Trench 16. Ditch 1. Segment Cut 16002. Facing East.





Plate 5. Trench 9. Ditch 2. Segment Cut 9002. Facing West.




Plate 6. Trench 31. Pit 31002. Facing South.




Plate 7. Trench 33. Pit 33003. Facing South.



Plate 8. Trench 56. Gully Segments 56018, 56023 and 56027. Facing South-east.






Plate 9. Trench 81. Gully Segments 81014, 81016, 81018 and 81020. Facing East.




Plate 10. Trench 82. Gully Segment 82009 and Ditches 82007 and 82005. Facing East.




Plate 11. Trench 83. Ditch 83009. Facing East.



Plate 12. Trench 84. Pit 84007 and Gully 84010. Facing East.






Plate 13. Trench 84. Ditch 84015. Facing South.




Plate 14. Trench 85. Gully Terminal 85010. Facing West.




Plate 15. Trench 86. Ring Gully 86034. Facing South-east.




Plate 16. Trench 86. Ditch 86019. Facing South.






Plate 17. Trench 61. Ditch 3. Ditch Segment 61006. Facing West.



Plate 18. Trench 62. Ditch 3. Ditch Segment 62007. Facing South-west.