






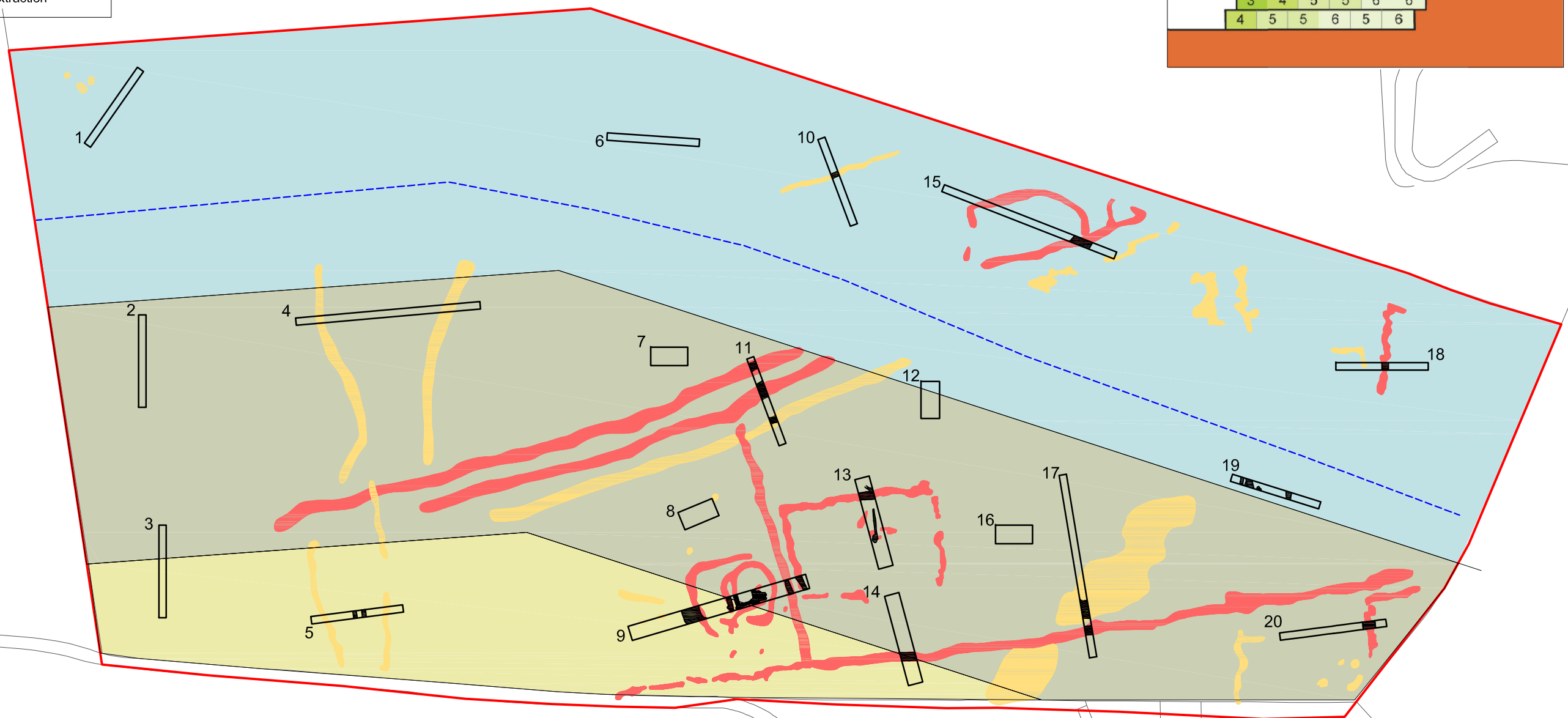
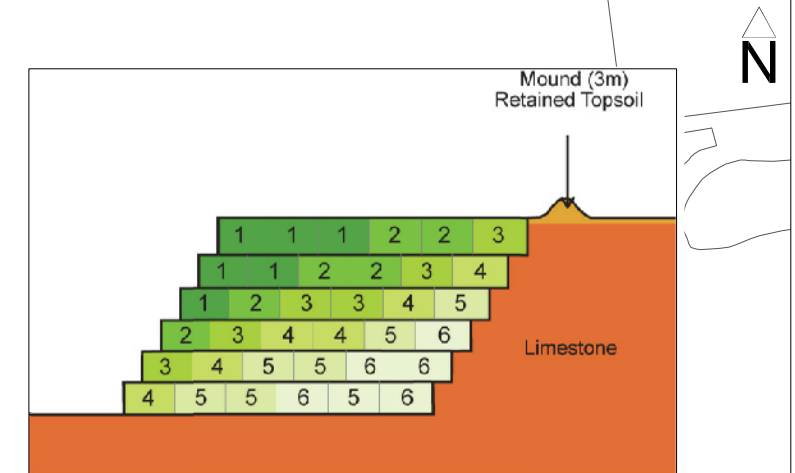


-  geophysical data identified as archaeology
-  geophysical data identified as possible archaeology
-  confirmed archaeological feature
-  gas pipeline
-  year 1 extraction
-  year 2 extraction
-  year 3 extraction



Reproduced from the Ordnance Survey mapping with the permission of the Controller of Her Majesty's Stationery Office.
 © Crown Copyright. Unauthorised reproduction infringes Crown copyright and may lead to prosecution or civil proceedings.
 Wakefield Metropolitan District Council licence 100019574, 2010.

© ASWYAS 2010.
 Archaeological Services W Y A S
 PO Box 30, Nephshaw Lane South, Morley, LS27 0UG
 Tel: 0113 383 7500 Fax: 0113 383 7501

Jackdaw Crag Quarry Extension. Archaeological features as revealed by geophysical survey and trial trenching with respect to proposed extraction years 1-3.

