


Fig. 7. Ditches and discrete feature sections




*Plate 1. Watching brief area, looking north-west*




*Plate 2. Possible Bronze Age roundhouse fully excavated, looking south-east*





*Plate 3. General site shot showing trackway along the right-hand side and area of Roundhouses 2 and 3, looking south.*



*Plate 4. Western gully of Roundhouse 3 with in situ packing stones, looking south*





*Plate 5. Sample excavation through Ditch 2 (3262) and the western trackway, Ditch 4 (3260), looking west*



*Plate 6. General site shot showing trackway ditches, (Ditch 4 and 5) looking north*





*Plate 7. Fully excavated intersection between Ditch 3 (3495) and Ditch 4 (3467), looking south-east*



*Plate 8. Eastern trackway, Ditch 5 (3409 and 3411), looking north*

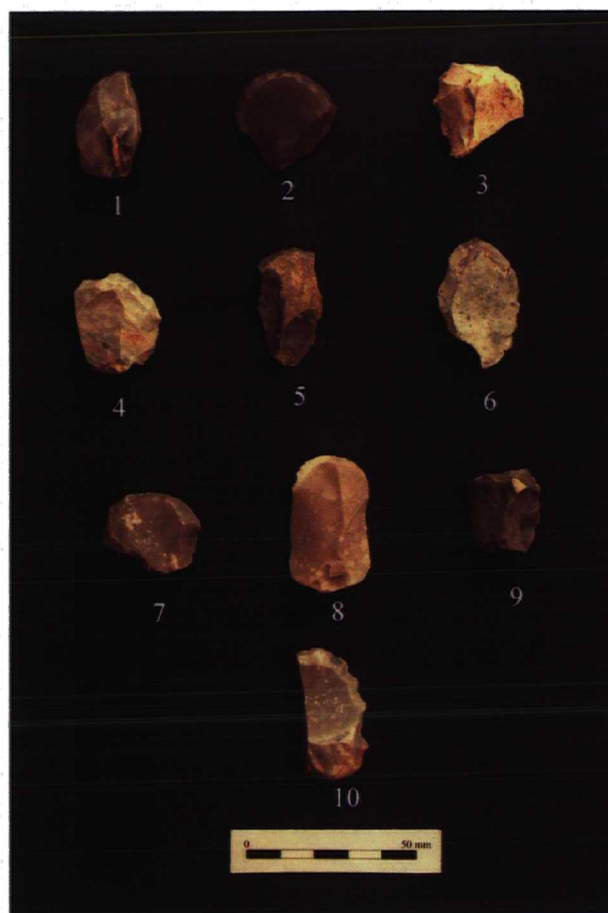




*Plate 9. Pre-excavation of the shot of the T-shaped corn drier (3430), looking south*



*Plate 10. Section through Pit 3442, looking south*



*Plate 11. Scrapers described within text*



*Plate 12. Additional flint tools recovered from excavation*



*Plate 13. Polished stone axe; context 3497; Ditch 4; SF12*